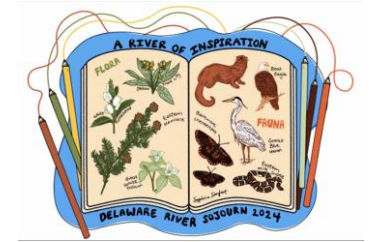


2024 Delaware River Sojourn Overview: June 14-22

A River of Inspiration

May 2024



	Day 0 Fri. June 14	Day 1 Sat. June 15	Day 2 Sun. June 16	Day 3 Mon. June 17	Day 4 Tue. June 18	Day 5 Wed. June 19	Day 6 Thu. June 20	Day 7 Fri. June 21	Day 8 Sat. June 22
Evening Camping Location	Zane Grey Museum, Lackawaxen, PA SOJOURNERS ENCOURAGED TO ARRIVE AT CAMP FRIDAY EVENING	Zane Grey Museum, Lackawaxen, PA	Worthington State Forest, New Jersey	Worthington State Forest, New Jersey	Worthington State Forest, New Jersey	Washington Crossing, PA (Thompson Neely Farmstead)	Washington Crossing, PA (Thompson Neely Farmstead)	Washington Crossing, PA (Thompson Neely Farmstead)	No evening camping; Sojourn over
River Section to be Paddled	Optional Volunteer River Clean up with the National Park Service: Zane Grey (RM 278) to Cowen Farm Ranger Station (RM 272) 1:00pm – 5:00pm	Zane Grey Access (RM 278) to Silver Canoes' Pond Eddy (RM 267) 11 Miles Cedar Rapids, Shohola Rapids Class I/II Rapids	Kittatinny Pond Eddy (269) to West End Beach (RM 256) 13 Miles Mongaup Rift, Butler Rapids Quicks Rift Class I/II Rapids	Bushkill (RM 227.84) to Worthington State Forest (RM 215) 12.84 miles, Class I & I+ rapids, Smooth waters with small rapids	Worthington State Forest (RM 215) to Ramsaysburg Historic Farmstead (RM 204) 11 miles, Class I- to I+ Rapids	Martins Creek, PA (RM 194) to Phillipsburg, NJ (RM 184) – 10 miles, Class 1, I+ rapids	Tinicum Park (RM 163.5) to Lambertville (RM 148.6) – 15 river miles, paddle through the Lumberville wing dam.	Belle Mountain/Fireman's Eddy, NJ (RM 147) to Yardley, PA (RM 138.6) – 8.4 miles Smooth water with Class I rapids, Paddle through Scudder Falls	Bordentown to Pennsbury Manor and back – 7 ½ to 8 miles roundtrip (May include going around Newbold Island)
Breakfast	N/A	In camp at Zane Grey Museum	West End Beach, Port Jervis, NY	In camp at Worthington State Forest, NJ	In camp at Worthington State Forest, NJ	Phillipsburg, NJ	In camp at Washington Crossing, PA	In camp at Washington Crossing, PA	Bordentown Beach, NJ
Registration (For All Sojourners)	N/A	In camp at Zane Grey Museum Note: Registration will be ~8 AM; full day paddle	West End Beach, Port Jervis, NY	In camp at Worthington State Forest, NJ	In camp at Worthington State Forest, NJ	Phillipsburg, NJ	In camp at Washington Crossing, PA	In camp at Washington Crossing, PA	Bordentown Beach, NJ
Morning Shuttle	N/A	Everyone meets at Zane Grey; no shuttle	Everyone meets at West End & Sojourn will bus people to Pond Eddy Kittatinny	Everyone meets at Worthington & Sojourn will bus people to Bushkill	Everyone meets at Worthington; no shuttle	Everyone meets at Phillipsburg and the Sojourn will bus people	Everyone meets at Washington Crossing & the Sojourn will bus	Everyone meets at Washington Crossing & the Sojourn will bus	Everyone meets at Bordentown Beach; no shuttle

						to Martin's Creek, PA	people to Tinicum Park	people to Firemen's Eddy	
Launch site	Zane Grey Access	Zane Grey Access	Pond Eddy, NY Kittatinny Access	Bushkill Boat Access, PA	Worthington State Forest Access, NJ	Martin's Creek, PA	Tinicum Park, PA	Firemen's Eddy, NJ	Bordentown Beach, NJ
Morning Programs	N/A	Welcome, Safety Talk	Welcome, Safety Talk	Welcome, Safety Talk	Welcome, Safety Talk	Welcome, Safety Talk	Welcome, Safety Talk	Welcome, Safety Talk	Welcome, Safety Talk
Lunch and Group Photo	N/A	Cowen Farm Ranger Station (RM 272)	Mongaup (RM 261.2)	Smithfield Beach	Kittatinny Point, Delaware Water Gap	Sandt's Eddy	Bulls Island	Washington Crossing Historic Park	Pennsbury Manor
Lunch Program	N/A	Program by NPS UPDE	No formal programming	Deb D'Anne, a local musician who has been inspired and written songs about Delaware Water Gap	N.J. State Senator Douglas Steinhardt (NJ-23) and ceremony & song with Shelley DePaul, Lenape Nation PA	Northampton County 50th anniversary and LV Greenways 20th anniversary. Intro to Penn State Extension's new Ag Center	No formal programming	Program on how the Delaware River inspired local artists	Tour Pennsbury Manor
Resume Paddling	N/A	After lunch and program	After lunch	After lunch and program	After lunch and program	After lunch and program	After lunch	After lunch and program	After lunch and program
Afternoon Programs	N/A	none	UDC and DHC table at take out	none	none	none	none	none	Ice Cream & Raffle – Sojourn Closing Celebration after takeout
Takeout	Cowen Farm Ranger Station (RM 272)	Pond Eddy Silver Canoes Access	West End Beach, Port Jervis, NY	Worthington State Forest, NJ	Ramsaysburg Historic Farmstead Access	Phillipsburg, NJ	Lambertville, NJ	Yardley, PA	Bordentown Beach, NJ
Afternoon Shuttle	NPS will shuttle cleanup volunteers back to Zane Grey after dinner	Sojourn Bus Shuttle from Pond Eddy to Zane Grey	None. Campers drive to Worthington State Forest	None	Sojourn Bus Shuttle from Ramsaysburg to Worthington	None; Campers drive to Washington Crossing, PA	Sojourn Bus Shuttle from Lambertville to Washington Crossing	Sojourn Bus Shuttle from Yardley to Washington Crossing	None
Dinner	For cleanup volunteers only	In camp	Dinner on your own	In camp	In camp	Dinner on your own	In Camp	In Camp	None; Sojourn Over
Evening Program	N/A; set up camp and relax!	Music	Music; set up camp	Meet & Greet with local environmental organizations	Water quality demo & discussion with DRBC & NPS DEWA	Set up camp; Small group tours of Farmstead buildings (barn, grist mill)	Reenactors, DCNR hosted full moon hike	Final Campfire and Storytelling, Music	None; Sojourn over

Daily Plan ~ Day 0

RIVER CLEANUP

Friday, June 14, 2024



Day Coordinators:

Ingrid Peterec *DAILY POINT OF CONTACT* – National Park Service, Upper Delaware Scenic and Recreational River

Rachel Morrow – Delaware Highlands Conservancy

Kerry Engelhardt – Upper Delaware Council

Sherri Resti Thomas – Friends of the Upper Delaware River

Stretch to be Paddled for the River Cleanup

Zane Grey (RM 278) to Cowen Farm Ranger Station (RM 272) 6 miles

Scenic, smooth water with Class I/II rapids – Cedar Rapids and Shohola Rapids

MEET AT ZANE GREY MUSEUM, 135 SCENIC DRIVE, LACKAWAXEN, PA. See directions on page 2.

- 10:00 a.m. Camping is open for set up at the Zane Grey Museum.
- 11:30 a.m. Safety Briefing for all cleanup paddlers
- 12:00 p.m. Launch from Zane Grey Access (RM 278)
- 4:30 p.m. Take out at Cowen Farm Ranger Station (RM 272)
Unload garbage from canoes and load canoes on canoe trailer.
- 5:00 p.m. Dinner ~ Cowen Farm Ranger Station
- 6:00 p.m. Shuttle back to the Zane Grey Museum. Set up camp.
- 10:00 p.m. Quiet Hours in Camp

Camping at Zane Grey Museum, Lackawaxen, PA (NO FIRE, NO ALCOHOL PERMITTED)

Camping in designated areas ONLY.

No camping allowed on the PA Fish and Boat Commission parking area.

Note: Shower facilities are located at Kittatinny Barryville Base until 10 p.m. See directions on pages 2-3.

Many Thanks to Today's Sojourn Partners:

Delaware River Sojourn Steering Committee, National Canoe Safety Patrol, National Park Service Upper Delaware Scenic and Recreational River, Delaware Highlands Conservancy, Upper Delaware Council, Friends of the Upper Delaware River, Northeast Wilderness Experience, Konrad's Kitchen, Kittatinny Canoes

EMERGENCY CONTACT NUMBERS:
National Park Service Dispatch: 1-570-426-2457
9-1-1

Special Thanks to Sojourn Donors and Grantors:

Pennsylvania Organization of Watersheds and Rivers (POWR), ShopRite, NPS Lower Delaware Wild and Scenic River and PPL.

Special Thanks to Sophia Seufert, T-shirt artist

Directions to Zane Grey Museum, 135 Scenic Dr., Lackawaxen, PA

From New York State:

Traveling South on New York Route 97 approximately 25-miles from Callicoon, NY, turn right on to Roebing Bridge, cross the Delaware River, travel approx. 0.2-mile, turn right on Scenic Drive, travel 0.2 mile, turn left to remain on Scenic Drive, travel 0.2-mile, turn left into Zane Grey/PAF&BC Parking lot.

Traveling North on New York Route 97 approximately 4-miles from Barryville, NY, turn left on to Roebing Bridge, cross the Delaware River, travel approx. 0.2-mile, turn right on Scenic Drive, travel 0.2-mile, turn left to remain on Scenic Drive, travel 0.2-mile, turn left into Zane Grey/PAF&BC Parking lot.

From Pennsylvania:

From Milford, Pa., travel West on US Route 6 approx. 13- miles to intersection with PA Route 434, turn right. Continue North on PA Route 434 for approx. 2-miles, then bear left at intersection with PA Route 590. Travel West on PA Route 590 for approx. 5-miles (do not take two right hand turns but follow brown street sign that says Zane Grey Museum), then bear left and turn right onto Scenic Drive. Continue on Scenic Drive approx. 0.3-mile, then turn right into the PAF&BC Lot.

[Link to Google Map to make your own directions](#)

Directions to Kittatinny Barryville base for Showers

3854 State Route 97, Barryville, NY 12719

- Turn right out of the PAF&BC parking lot.
- Turn left over the Roebing Bridge.
- At the end of the bridge turn right.
- Travel 1.7 miles and the Kittatinny Barryville base will be on your lefthand side.
Shower/Bath House is located behind the camp store.

[Link to Google Map of Directions](#)

EMERGENCY CONTACT NUMBERS:


National Park Service Dispatch: 1-570-426-2457

9-1-1

2024 Delaware River Sojourn: A River of Inspiration



EMERGENCY CONTACT NUMBERS:
 National Park Service Dispatch: 1-570-426-2457



Daily Plan ~ Day 1

Saturday, June 15, 2024

Day Coordinators:

Ingrid Peterec *DAILY POINT OF CONTACT* – National Park Service - Upper Delaware Scenic and Recreational River
Rachel Morrow – Delaware Highlands Conservancy
Kerry Engelhardt – Upper Delaware Council
Sherri Resti Thomas – Friends of the Upper Delaware River

Stretch to be Paddled:

Zane Grey (RM 278) to Silver Canoes' Pond Eddy (RM 267) 11 miles

Scenic, smooth water with Class I/II rapids – Cedar Rapids and Shohola Rapids

Note: Folks can arrive at Zane Grey Museum on Friday, June 14 to camp overnight before the Sojourn begins. There will be access to showers at Kittatinny Campground until 10 p.m.; port-o-johns will be on-site. Quiet hours in camp: 10 p.m.

Saturday Morning: The Sojourn will be launching from Zane Grey, so no a.m. bus shuttle. **EVERYONE** joining the Sojourn today meets at Zane Grey for breakfast & registration (see directions on pages 2).

- 8:00 a.m. Begin Registration at Zane Grey Museum, Lackawaxen, PA. Folks arriving for the day with their own boats should connect with the livery team once registered for drop-off. Set-up campsites.
- 9:00 a.m. Kick-Off Breakfast, Welcome Program, Trip Orientation, Presentation of High Admiral Award to include remarks from the Delaware Highlands Conservancy.
- 10:00 a.m. Safety Briefing for all Paddlers
- 10:30 a.m. Paddlers Launch Vessels (~RM 278)
- 12:30 p.m. Lunch at Cowen Farm Ranger Station (~RM 272). Lunch program by NPS.
- 1:30 p.m. Resume paddling.
- 3:00 p.m. Take out at Silver Canoe Pond Eddy Access (~RM 267)
- 3:30 p.m. Shuttle from Silver Canoe Pond Eddy Access to Zane Grey Access
- 4:00 p.m. Sojourners can travel to Kittatinny Barryville Base for showers (see directions on page 2-3)
- 6:00 p.m. Dinner ~ Zane Grey Museum
- 7:00 p.m. Evening Program: music
- 10:00 p.m. Quiet Hours in Camp

Camping at Zane Grey Museum, Lackawaxen, PA (NO FIRE, NO ALCOHOL PERMITTED)

Camping in designated areas ONLY. No camping allowed on the PA Fish and Boat Commission parking area.

Note: Portajohns available in camp. Shower facilities located at Kittatinny Barryville Base until 10 p.m. See directions on page 2-3.

EMERGENCY CONTACT NUMBERS:

National Park Service Dispatch: 1-570-426-2457

9-1-1

2024 Delaware River Sojourn: A River of Inspiration

Many Thanks to Today's Sojourn Partners:

Delaware River Sojourn Steering Committee, National Canoe Safety Patrol, National Park Service Upper Delaware Scenic and Recreational River, Delaware Highlands Conservancy, Upper Delaware Council, Friends of the Upper Delaware River, Northeast Wilderness Experience, Konrad's Kitchen, Kittatinny Canoes, Silver Canoes, We Transport

Special Thanks to Sojourn Donors and Grantors:

Pennsylvania Organization of Watersheds and Rivers (POWR), ShopRite, NPS Lower Delaware Wild and Scenic River and PPL.

Special Thanks to Sophia Seufert, T-shirt artist

Directions to Zane Grey Museum, 135 Scenic Dr., Lackawaxen, PA

From New York State:

Traveling South on New York Route 97 approximately 25-miles from Callicoon, NY, turn right on to Roebing Bridge, cross the Delaware River, travel approx. 0.2-mile, turn right on Scenic Drive, travel 0.2 mile, turn left to remain on Scenic Drive, travel 0.2-mile, turn left into Zane Grey/PAF&BC Parking lot.

Traveling North on New York Route 97 approximately 4-miles from Barryville, NY, turn left on to Roebing Bridge, cross the Delaware River, travel approx. 0.2-mile, turn right on Scenic Drive, travel 0.2-mile, turn left to remain on Scenic Drive, travel 0.2-mile, turn left into Zane Grey/PAF&BC Parking lot.

From Pennsylvania:

From Milford, Pa., travel West on US Route 6 approx. 13- miles to intersection with PA Route 434, turn right. Continue North on PA Route 434 for approx. 2-miles, then bear left at intersection with PA Route 590. Travel West on PA Route 590 for approx. 5-miles (do not take two right hand turns but follow brown street sign that says Zane Grey Museum), then bear left and turn right onto Scenic Drive. Continue on Scenic Drive approx. 0.3-mile, then turn right into the PAF&BC Lot.

[Link to Google Map to make your own directions](#)

Directions to Kittatinny Barryville base for Showers

3854 State Route 97, Barryville, NY 12719

- Turn right out of the PAF&BC parking lot.
- Turn left over the Roebing Bridge.
- At the end of the bridge turn right.
- Travel 1.7 miles and the Kittatinny Barryville base will be on your lefthand side.
Shower/Bath House is located behind the camp store.

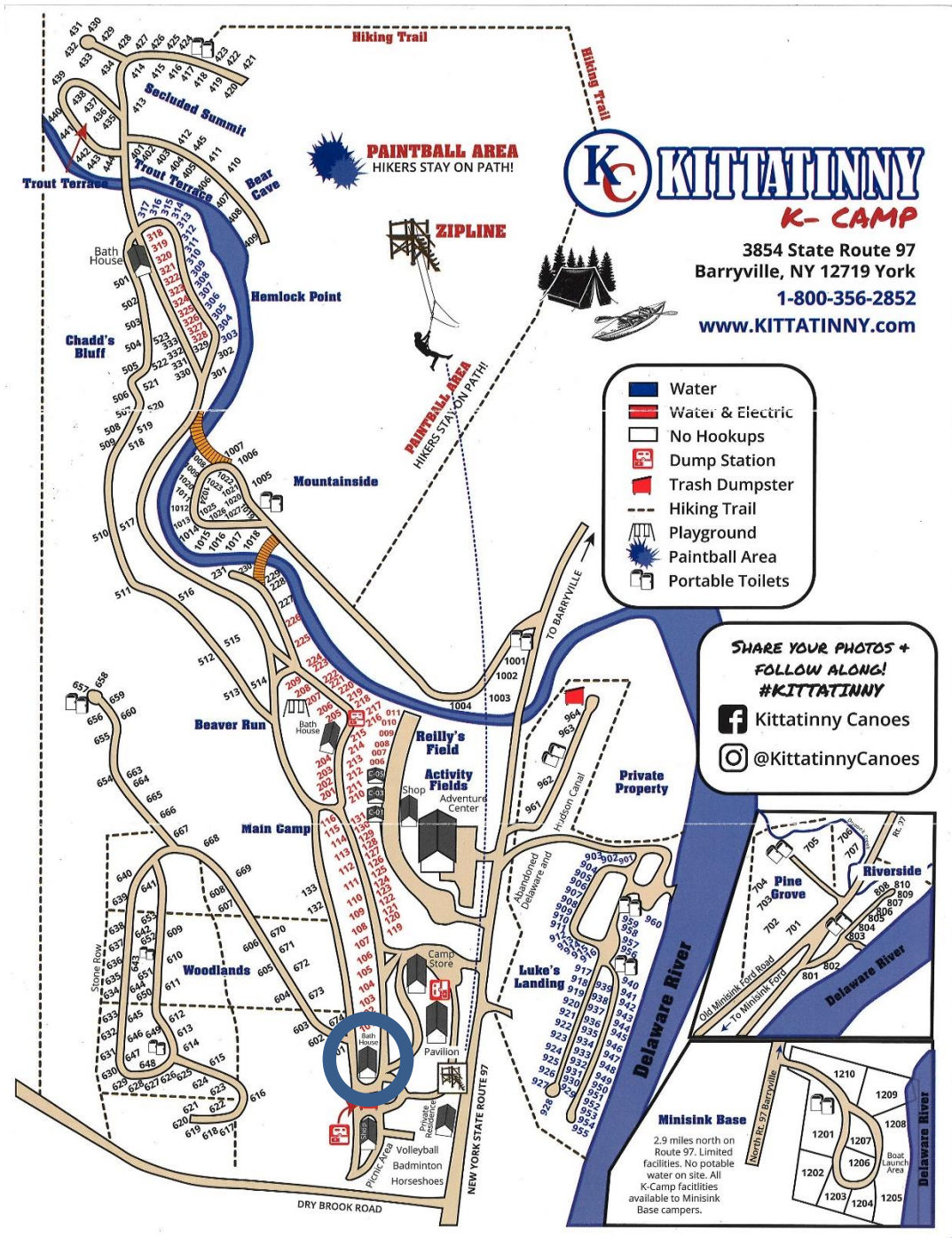
[Link to Google Map of Directions](#)

EMERGENCY CONTACT NUMBERS:

National Park Service Dispatch: 1-570-426-2457

9-1-1


2024 Delaware River Sojourn: A River of Inspiration



EMERGENCY CONTACT NUMBERS:
 National Park Service Dispatch: 1-570-426-2457

Daily Plan ~ Day 2

Sunday, June 16, 2024



Day Coordinators:

Ingrid Peterec *DAILY POINT OF CONTACT* – National Park Service, Upper Delaware Scenic and Recreational River
Rachel Morrow – Delaware Highlands Conservancy
Kerry Engelhardt – Upper Delaware Council
Sherri Resti Thomas – Friends of the Upper Delaware River

Stretch to be Paddled:

Kittatinny Pond Eddy (RM 269) to West End (RM 256) 13 miles

Scenic, smooth water with Class I, I+, II & II+ rapids – incl. Stairway Rapids, Butlers Rift and Mongaup Rapids

Sunday Morning: CAMPERS BREAK CAMP and DRIVE ~30 minutes to West End Beach, Port Jervis, N.Y. DAY TRIPPERS & NEW SOJOURNERS MEET at West End Beach, Port Jervis, N.Y. See directions on page 2. Everyone will have breakfast and register at West End Beach before being shuttled to Pond Eddy for launch. **Day-trippers or new paddlers with their own boats, please arrive by 8:30 a.m. so that your boat makes it on the livery vans (your gear stays with you).**

- 7:00 a.m. Break Camp
 - 7:30 a.m. Sojourners drive to West End Beach, Port Jervis, NY; see directions on page 2 for West End Beach.
 - 8:00 a.m. Registration at West End Beach for everyone. Folks arriving for the day with their own boats should connect with the livery team once registered for drop-off.
 - 8:00 a.m. Breakfast at West End for everyone – includes Welcome Program, Trip Orientation, Presentation of High Admiral with remarks from the National Park Service and Upper Delaware Council.
 - 8:30 a.m. Livery vans leave for the launch site – all boats must be on board.
 - 9:00 a.m. Shuttle people from West End to Kittatinny's Pond Eddy base
 - 9:40 a.m. Safety Briefing
 - 10:00 a.m. Paddlers Launch Vessels at Kittatinny's Pond Eddy base (RM 269)
 - 12:30 p.m. Lunch at Mongaup DEC Access (RM 261)
 - 1:30 p.m. Resume paddling
 - 4:00 p.m. Take-out at West End Beach (RM 256) – UDC and DHC information tables.
 - 5:00 p.m. Travel to Worthington State Forest. Approximate driving time 1 hour 10 minutes; see directions on pages 2-3.
- Dinner On Your Own. Arrive at Worthington & Set Up Camp. Music w/Guitarist Walt Bibinger.
- 10 p.m. Quiet Hours in Camp

Camping at Worthington State Forest Group Campground

Camping in designated areas ONLY. Showers, Full Bathroom Facilities. No Alcohol Permitted.

EMERGENCY CONTACT NUMBERS:
National Park Service Dispatch: 1-570-426-2457
9-1-1

2024 Delaware River Sojourn: A River of Inspiration

Many Thanks to Today's Sojourn Partners:

Delaware River Sojourn Steering Committee, National Canoe Safety Patrol, National Park Service Upper Delaware Scenic and Recreational River, Delaware Highlands Conservancy, Upper Delaware Council, Friends of the Upper Delaware River, Northeast Wilderness Experience, Konrad's Kitchen, Kittatinny Canoes, NYS Department of Environmental Conservation, City of Port Jervis, N.Y., We Transport, Walt Bibinger, New Jersey Department of Environmental Protection: New Jersey Forest Service

Special Thanks to Sojourn Donors and Grantors:

Pennsylvania Organization of Watersheds and Rivers (POWR), ShopRite, NPS Lower Delaware Wild and Scenic River and PPL.

Special Thanks to Sophia Seufert, T-shirt artist

Directions from Zane Grey to West End Beach

135 Scenic Drive, Lackawaxen, PA to 14 Ferry Street, Port Jervis, NY 12771 - ~30 minutes

- Turn right when leaving Zane Grey onto Scenic Drive.
- Turn left and cross over the Roebling Bridge.
- On the other side of the bridge turn right onto Route 97 south.
- Travel 21.7 miles. Make a soft right onto Grand View Ave (follow sign for Ford Decker Historic Site)
- Travel 0.3 miles. Turn right at stop sign onto W Main Street.
- Travel 0.2 miles. Turn left onto Ferry St (before Riverside Ice).
- Travel 0.1 miles to West End Park and Recreation Area.

[Click for Google Map of directions.](#)

General Directions to West End Beach, Port Jervis, N.Y.

14 Ferry Street, Port Jervis, NY 12771

[Click for Google Map to make your own directions](#)

Directions to Worthington State Forest from West End Beach

1 Campground Road, Columbia, NJ 07832

Use this link for directions to the campsite at Worthington State Forest:

<https://maps.app.goo.gl/p4y5gr3827bgX5pN7> or you can simply use your GPS device to program the physical address to direct you to the campground.

EMERGENCY CONTACT NUMBERS:

National Park Service Dispatch: 1-570-426-2457

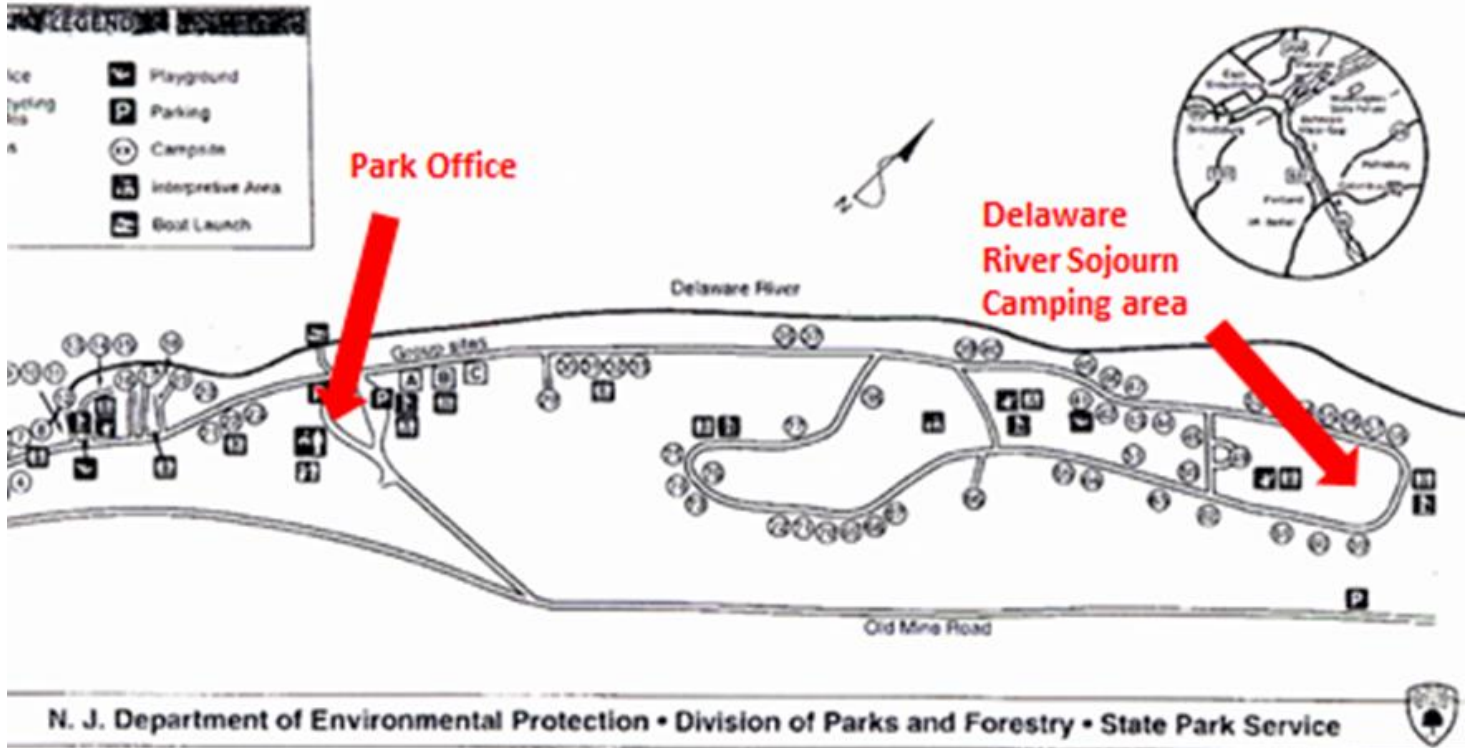
9-1-1

The Worthington Forest State Park group camping area is located off of Old Mine Road in Warren County, NJ. Enter at second gate entrance, look for Sojourn signs.

GPS: 40 degrees 58'36.01" N & 75 degrees 8'4.68" W

Worthington State Forest

Campground Map




Please Note: Old Mine Road Closed North of Worthington State Forest

Please note that the National Park Service has closed a section of Old Mine Rd. north of Worthington State Forest. To access the campground:

- Use Route 80 to get on Old Mine Rd.
- Head north for 3 miles. Campground is on the left.

Otherwise, the closure does not affect Worthington.



Daily Plan ~ Day 3

Monday, June 17, 2024

Day Coordinators:

Karen Tiesling – Friends of Delaware Water Gap National Recreation Area *Lead Planner*

Mathilda Sheptak – Friends of Delaware Water Gap National Recreation Area *Lead Planner*

Charlie Fineran – Friends of Delaware Water Gap National Recreation Area *Lead Planner*

Stephanie Uhranowsky – Brodhead Watershed Association

Art Charlton – Warren County, N.J. & Explore Warren County Tourism Partnership

Sherry Acevedo – Northampton County Parks & Recreation

Stretch to be Paddled:

Bushkill Access (RM 227.84) to Worthington State Forest (RM 215) 12.84 miles depending on river conditions

Scenic, smooth water with Class I/I+ rapids

Monday Morning EVERYONE joining the Sojourn today meets at Worthington State Forest Group Campground for breakfast & registration (see directions on pages 2-3). The Sojourn will shuttle everyone to the Bushkill Access.

Day-trippers/new paddlers with their own boats, please arrive by 8:00 a.m. so that your boat makes it on the livery vans (your gear stays with you).

- 7:30 a.m. Registration and Breakfast at Worthington State Forest Campground. Folks arriving for the day with their own boats should connect with the livery team once registered for drop-off.
- 8:00 a.m. Livery vans leave for the launch site – all boats must be on board.
- 9:00 a.m. Buses with paddlers leave for Bushkill Access.
- 9:45 a.m. Welcome remarks & introductions from the Friends of DWGNRA. Safety Briefing for all Paddlers
- 10:15 a.m. Paddlers Launch Vessels from the Bushkill Access (RM 227.84)
- 1:30 p.m. Lunch at Smithfield Beach. Lunch program by Deb D’Anne, local musician and songwriter who has been inspired by the Delaware River area. Presentation of High Admiral Award.
- 3:00 p.m. Resume paddling.
- 4:30 p.m. Take out at Worthington State Forest (RM 215)
- 4:30 p.m. Sojourners rest and relax, take a shower or enjoy a hike.
- 6:00 p.m. Dinner at Worthington State Forest Group Campground
- 7:00 p.m. Evening Program: Celebrating Wildlife and Conservation – a meet and greet with local conservation, restoration and wildlife protection organizations
- 10:00 p.m. Quiet Hours in Camp

Camping at Worthington State Forest Group Campground

Camping in designated areas ONLY. Showers, Full Bathroom Facilities. No Alcohol Permitted.

EMERGENCY CONTACT NUMBERS:

Worthington State Forest emergency number: 1-877-927-6337

9-1-1

Many Thanks to Today's Sojourn Partners:

Delaware River Sojourn Steering Committee, National Canoe Safety Patrol, National Park Service – Delaware Water Gap National Recreation Area, Friends of the Delaware Water Gap National Recreation Area, Brodhead Watershed Association, Warren County, N.J. & Explore Warren County Tourism Partnership, Northampton County Parks & Recreation, Northeast Wilderness Experience, Konrad's Kitchen, We Transport, New Jersey Department of Environmental Protection: New Jersey Forest Service, Deb D'Anne - musician

Special Thanks to Sojourn Donors and Grantors:

Pennsylvania Organization of Watersheds and Rivers (POWR), ShopRite, NPS Lower Delaware Wild and Scenic River and PPL.

Special Thanks to Sophia Seufert, T-shirt artist

Directions to Worthington State Forest

1 Campground Road, Columbia, NJ 07832

The Worthington Forest State Park group camping area is located off of Old Mine Road in Warren County, NJ. Enter at second gate entrance, look for Sojourn signs. GPS: 40 degrees 58'36.01" N & 75 degrees 8'4.68" W

To create your own directions to Worthington State Forest Campsite: <https://maps.app.goo.gl/kW3C5SruDUZdUxeH9>

Worthington State Forest Campground Map



EMERGENCY CONTACT NUMBERS:

Worthington State Forest emergency number: 1-877-927-6337

9-1-1

Directions to Worthington State Forest con't.

From New Jersey & New York via Interstate 80 West:

- Take Route 80 west to the last exit in New Jersey (Millbrook/Flatbrookville) Exit 1
- At the bottom of ramp, turn right. Old Mine Road (aka River Road) is very narrow. There is a one-way section that uses a 3- minute traffic light, please pay attention to the oncoming vehicles.
- Turn sharp left after three miles for the Worthington State Forest Park Office.
- Travel past the office and turn right proceeding to camping area (see map on pg. 2).

From Delaware Water Gap and points west in PA via Interstate 80 East:

- Take Route 80 east to the first exit in New Jersey (Millbrook/Flatbrookville) Exit 1
- Take the exit and follow the road around and under I-80 (like a really long U-turn).
- Travel on I-80 West for about 30 seconds before exiting from the westbound lane.
- At the bottom of ramp, turn right onto Old Mine Road. Old Mine Road (aka River Road) is very narrow. There is a one-way section that uses a 3- minute traffic light, please pay attention to the oncoming vehicles.
- Turn sharp left after three miles for the Worthington State Forest Park Office.
- Travel past the office and turn right proceeding to camping area (see map on pg. 2).

From Easton, PA:


- Take PA-611 North to traffic light in Martins Creek.
- Turn right and continue on PA-611 North through Mt. Bethel toward the toll bridge and signs for Interstate 80.
- Cross the toll bridge and follow the signs for Interstate 80 West.
- Take Route 80 west to the last exit in New Jersey (Millbrook/Flatbrookville) Exit 1
- At the bottom of ramp, turn right onto Old Mine Road. Old Mine Road (aka River Road) is very narrow. There is a one-way section that uses a 3- minute traffic light, please pay attention to the oncoming vehicles.
- Turn sharp left after three miles for the Worthington State Forest Park Office.
- Travel past the office and turn right proceeding to camping area (see map on page 2).

Please Note: Old Mine Road Closed North of Worthington State Forest

Please note that the National Park Service has closed a section of Old Mine Rd. north of Worthington State Forest. To access the campground:

- Use Route 80 to get on Old Mine Rd.
- Head north for 3 miles. Campground is on the left.

Otherwise, the closure does not affect Worthington.



Daily Plan ~ Day 4

Tuesday, June 18, 2024

Day Coordinators:

Stephanie Uhranowsky – Brodhead Watershed Association
Karen Tiesling – Friends of Delaware Water Gap National Recreation Area
Mathild Sheptak – Friends of Delaware Water Gap National Recreation Area
Art Charlton – Warren County, N.J. & Explore Warren County Tourism Partnership
Charlie Fineran – Friends of Delaware Water Gap National Recreation Area
Sherry Acevedo – Northampton County Parks & Recreation

Stretch to be Paddled:

Worthington State Forest (RM 215) to Ramsaysburg Historic Farmstead (RM 204) 11 miles

Scenic, smooth water with Class I/I+ rapids

Tuesday Morning: The Sojourn will be launching from Worthington State Forest Group Campground, so no a.m. bus shuttle. EVERYONE joining the Sojourn today meets at the campground for breakfast & registration (see directions on pages 2-3).

- 8:00 a.m. Registration and Breakfast at Worthington State Forest Group Campground. Folks arriving for the day with their own boats should connect with the livery team once registered for drop-off.
- 9:15 a.m. Welcome remarks & introductions from the Brodhead Watershed Association (BWA). Safety Briefing for all Paddlers.
- 10:00 a.m. Paddlers Launch Vessels from Worthington State Forest (RM 215)
- 12:00 p.m. Lunch at Kittatinny Point. Lunch program by BWA and Delaware River Basin Commission (DRBC) featuring N.J. State Senator Douglas J. Steinhardt (NJ-23). Ceremony and song with Shelley DePaul of the Lenape Nation of PA before re-launch.
- 1:30 p.m. Resume paddling.
- 4:00 p.m. Take out at Ramsaysburg Historic Farmstead (RM 204). A short program of the history and preservation efforts at this historic site will be given.
- 4:00 p.m. Sojourners will be bused back to the Worthington State Forest Group Campground. The livery will bring all boats back to camp.
- 6:00 p.m. Dinner ~ Worthington State Forest Campground
- 6:45-7 p.m. Evening Program: Water Quality Demo & Discussion with the DRBC & NPS Delaware Water Gap National Recreation Area
- 10:00 p.m. Quiet Hours in Camp

Camping at Worthington State Forest Group Campground

Camping in designated areas ONLY. No Alcohol Permitted.

EMERGENCY CONTACT NUMBERS:

Worthington State Forest emergency number: 1-877-927-6337

9-1-1

Many Thanks to Today's Sojourn Partners:

Delaware River Sojourn Steering Committee, National Canoe Safety Patrol, Northeast Wilderness Experience, National Park Service – Delaware Water Gap National Recreation Area, Friends of the Delaware Water Gap National Recreation Area, Brodhead Watershed Association, Warren County, N.J. & Explore Warren County Tourism Partnership, Northampton County Parks & Recreation, Delaware River Basin Commission, Konrad's Kitchen, We Transport, Shelley DePaul

Special Thanks to Sojourn Donors and Grantors:

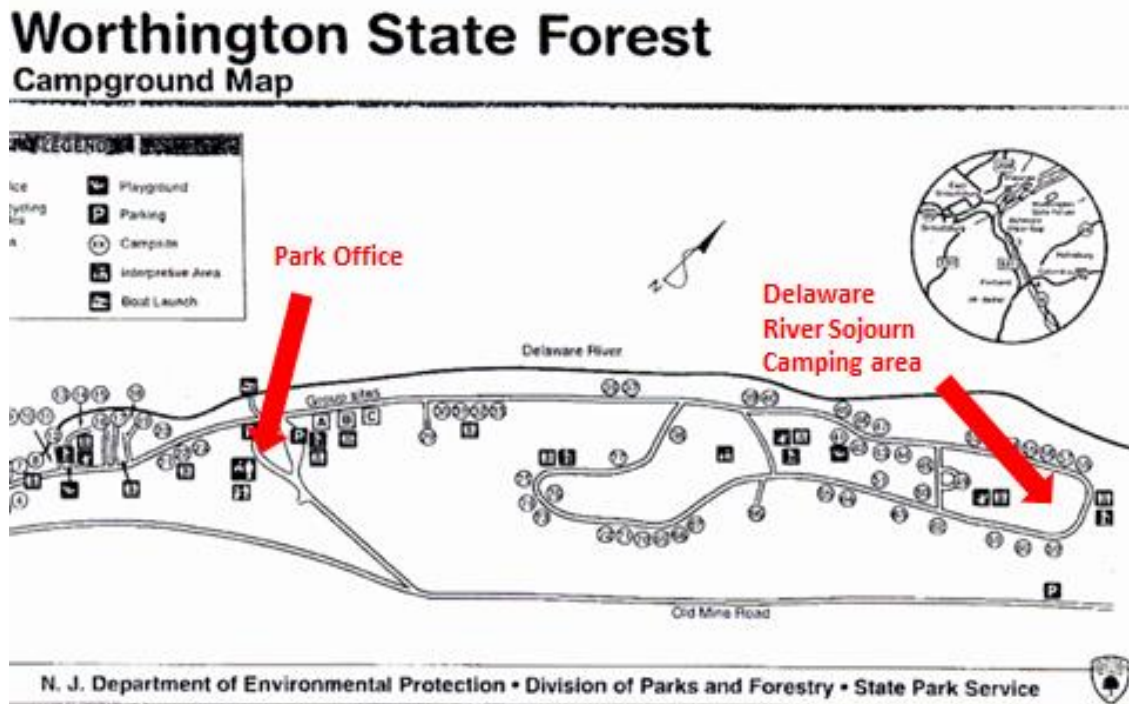
Pennsylvania Organization of Watersheds and Rivers (POWR), ShopRite, NPS Lower Delaware Wild and Scenic River and PPL.

Special Thanks to Sophia Seufert, T-shirt artist

Directions to Worthington State Forest, Columbia NJ 07832

The Worthington Forest State Park Group camping area is located off of Old Mine Road in Warren County, NJ. Enter at second gate entrance, look for Delaware River Sojourn signs. GPS: 40 degrees 58'36.01" N & 75 degrees 8'4.68" W

To create your own directions to Worthington State Forest Campsite: <https://maps.app.goo.gl/kW3C5SruDUZdUxeH9>



EMERGENCY CONTACT NUMBERS:

Worthington State Forest emergency number: 1-877-927-6337

9-1-1

Directions to Worthington State Forest con't.

From New Jersey & New York via Interstate 80 West:

- Take Route 80 west to the last exit in New Jersey (Millbrook/Flatbrookville) Exit 1
- At the bottom of ramp, turn right. Old Mine Road (aka River Road) is very narrow. There is a one-way section that uses a 3- minute traffic light, please pay attention to the oncoming vehicles.
- Turn sharp left after three miles for the Worthington State Forest Park Office.
- Travel past the office and turn right proceeding to camping area (see map on pg. 2).

From Delaware Water Gap and points west in PA via Interstate 80 East:

- Take Route 80 east to the first exit in New Jersey (Millbrook/Flatbrookville) Exit 1
- Take the exit and follow the road around and under I-80 (like a really long U-turn).
- Travel on I-80 West for about 30 seconds before exiting from the westbound lane.
- At the bottom of ramp, turn right onto Old Mine Road. Old Mine Road (aka River Road) is very narrow. There is a one-way section that uses a 3- minute traffic light, please pay attention to the oncoming vehicles.
- Turn sharp left after three miles for the Worthington State Forest Park Office.
- Travel past the office and turn right proceeding to camping area (see map on pg. 2).

From Easton, PA:

- Take PA-611 North to traffic light in Martins Creek.
- Turn right and continue on PA-611 North through Mt. Bethel toward the toll bridge and signs for Interstate 80.
- Cross the toll bridge and follow the signs for Interstate 80 West.
- Take Route 80 west to the last exit in New Jersey (Millbrook/Flatbrookville) Exit 1
- At the bottom of ramp, turn right onto Old Mine Road. Old Mine Road (aka River Road) is very narrow. There is a one-way section that uses a 3- minute traffic light, please pay attention to the oncoming vehicles.
- Turn sharp left after three miles for the Worthington State Forest Park Office.
- Travel past the office and turn right proceeding to camping area (see map on page 2).

Please Note: Old Mine Road Closed North of Worthington State Forest

Please note that the National Park Service has closed a section of Old Mine Rd. north of Worthington State Forest. To access the campground:

- Use Route 80 to get on Old Mine Rd.
- Head north for 3 miles. Campground is on the left.

Otherwise, the closure does not affect Worthington.

Daily Plan ~ Day 5

Wednesday, June 19, 2024



Day Coordinators:

Sherry Acevedo – Northampton County Parks & Recreation *Lead Planner*
Nate Pritchard, Northampton County Conservation District
Art Charlton – Warren County, N.J. & Explore Warren County Tourism Partnership
Brad Kunsman, Penn State Extension Lehigh Valley

Stretch to be Paddled:

Talen Boat Launch, PA (Martin’s Creek Access – RM 194) to Phillipsburg, N.J. (RM 184).
10 miles, Class I and I- rapids

Wednesday Morning: CAMPERS BREAK CAMP at Worthington and **DRIVE** ~45-50 minutes to Phillipsburg Boat Launch, Riverside Way Parking Lot, Union Square, Phillipsburg, N.J. **DAY TRIPPERS & NEW SOJOURNERS MEET** at Phillipsburg Boat Launch, Phillipsburg, N.J. **See direction links on page 2.** Everyone will have breakfast and register at Phillipsburg before being shuttled to Talen Launch site. **Day-trippers/new paddlers with their own boats, please arrive by 8:45 a.m. so that your boat makes it on the livery vans (your gear stays with you).**

- 7:00 a.m. Break Camp in Worthington
- 7:30 a.m. Sojourners drive to Phillipsburg Boat Launch; see directions link on page 2, ~45-50 minutes
- 8:00 a.m. Registration at Phillipsburg for everyone. Folks arriving for the day with their own boats should connect with the livery team once registered for drop-off.
- 8:00 a.m. Breakfast at Phillipsburg for everyone.
- 8:45 a.m. Livery vans leave for the launch site – all boats must be on board.
- 8:45 a.m. Welcome Program and remarks from Warren County Commissioner Director James R. Kern III and Phillipsburg Mayor Randy Piazza, Jr.
- 9:45 a.m. Shuttle people from Phillipsburg to Talen Boat Launch
- 10:15 a.m. Safety Briefing
- 10:30 a.m. Paddlers Launch Vessels from Talen Boat Launch
- 12:00 p.m. Lunch at Sandt’s Eddy, PA. Remarks from Northampton County Executive Lamont McClure
Program: Celebrating the 50th Anniversary of Northampton County Parks, the 20th Anniversary of Lehigh Valley Greenways & Penn State Extension’s new Ag Center. Presentation of High Admiral Awards.
- 2-2:30 p.m. Resume paddling
- 4-4:30 p.m. Takeout at Phillipsburg, NJ boat launch. Drive to Washington Crossing Historic Park – Camping Area near the Colonel Glover Pavilion; ~1hr. See pgs. 3-6 for directions link additional info.

Dinner On Your Own. Arrive at Washington Crossing & Set Up Camp.

- 6:30 – 8 p.m. Small group tours of Farmstead buildings (barn, grist mill). Tours every ½ hour; last tour at 8 p.m.
- 10:30 p.m. Quiet Hours in Camp.

Emergency Contact:
911

Camp at Washington Crossing Historic Park near the Colonel Glover Pavilion; see map on page 5

No showers; flush toilets and portajohns. No alcohol permitted.

Many Thanks to Today's Sojourn Partners:

Delaware River Sojourn Steering Committee, National Canoe Safety Patrol, Northampton County Parks and Recreation, Northampton County Conservation District, Penn State Extension, Warren County N.J., Explore Warren County Tourism Partnership, U.S. Fish and Wildlife Service, Humpty Junior's, Northeast Wilderness Experience, Pennsylvania Fish and Boat Commission, Phillipsburg, N.J., We Transport, Talen Energy, PADCNR Delaware Canal State Park, PADCNR Washington Crossing Historic Park, Friends of Washington Crossing Park, Kathy Gill, Delaware River Greenway Partnership

Special Thanks to Sojourn Donors and Grantors:

Pennsylvania Organization of Watersheds and Rivers (POWR), ShopRite, NPS Lower Delaware Wild and Scenic River and PPL.

Special Thanks to Sophia Seufert, T-shirt artist

Driving Directions from Worthington State Forest to Phillipsburg Boat Launch

Worthington State Forest Campsite, Campground Rd, Columbia, NJ 07832 to
2 Riverside Way, Phillipsburg, NJ 08865

- [Google Map of Directions: Worthington to Phillipsburg](#)
 - Take Route 80 East to Exit 4B for US-46 East
 - Continue on US-46 East
 - Slight right onto Massenatts Rd.
 - Turn right onto Manunka Chunk Rd.
 - Turn left onto Market St.
 - Continue on Greenwich St.
 - Continue on Belvidere Rd.
 - Turn left onto Lincoln Rd.
 - Turn right onto Memorial Parkway & continue towards S. Main Street, Phillipsburg, NJ
 - Turn right onto 3rd St.
 - Turn left at the 2nd cross street onto Broad St.
 - Continue onto N. Main St.
 - Turn right onto Union Square
 - Turn right onto Riverside Way into the Boat Ramp parking area

General Driving Directions to Phillipsburg Boat Launch

2 Riverside Way, Phillipsburg, NJ 08865

- [Google Map to make your own directions to Phillipsburg](#)

Emergency Contact:
911

Driving Directions from Phillipsburg Boat Launch to Washington Crossing Historic Park

2 Riverside Way, Phillipsburg, NJ 08865 to GPS: 40.334472, -74.938115

- [Google Map of Directions: Phillipsburg to Washington Crossing Historic Park](#)
 - Turn left onto Union Square
 - Turn right onto S. Main Street
 - Continue straight on S. Main Street/New Brunswick Avenue
 - Turn right onto Hawk Avenue
 - Continue onto 3rd Avenue
 - Continue onto County Road 519/Springtown Rd. and follow County Road 519
 - Slight right onto Riegelsville Warren Glen Road
 - Turn left onto Milford Warren Glen Road
 - Continue on Water Street
 - Continue on Frenchtown Road
 - Continue onto Harrison Street
 - Turn left onto Bridge Street
 - Turn right onto NJ-29 South/Trenton Avenue
 - Turn right onto Bridge Street, on the Centre Bridge-Stockton, NJ (over the Delaware River) to enter PA
 - Continue onto Upper York Road
 - Turn left and continue on PA-32 South/River Road
 - Turn left and follow the access road to the General Sullivan Pavilion. Look for Sojourn signs.

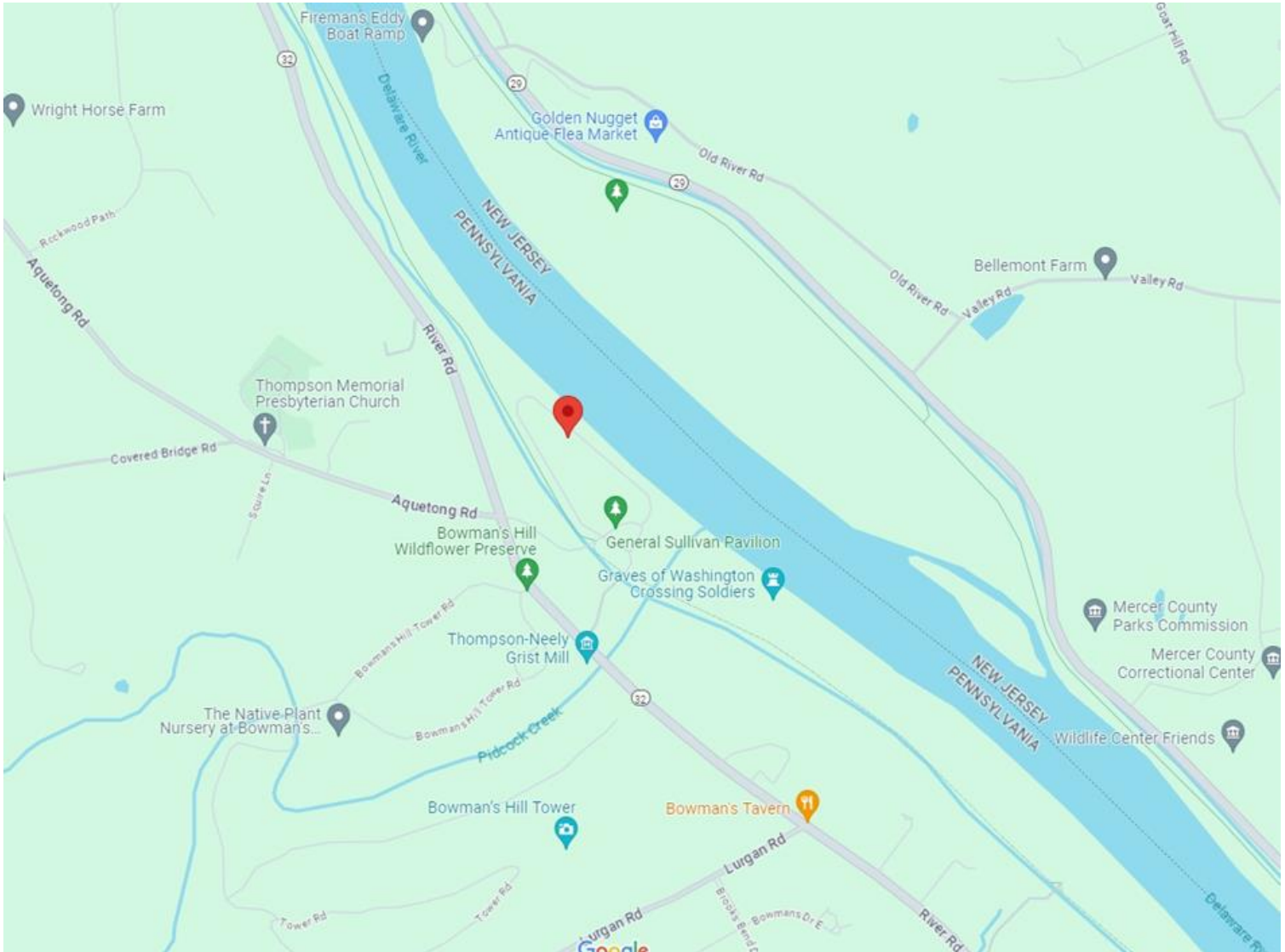
Emergency Contact:

911

Washington Crossing Historic Park – Colonel Glover Pavilion (Registration, Breakfast & Dinner Location)

GPS: 40.334472, -74.938115

Google Directions: <https://maps.app.goo.gl/HaJ7DozKdpRe53NE8>

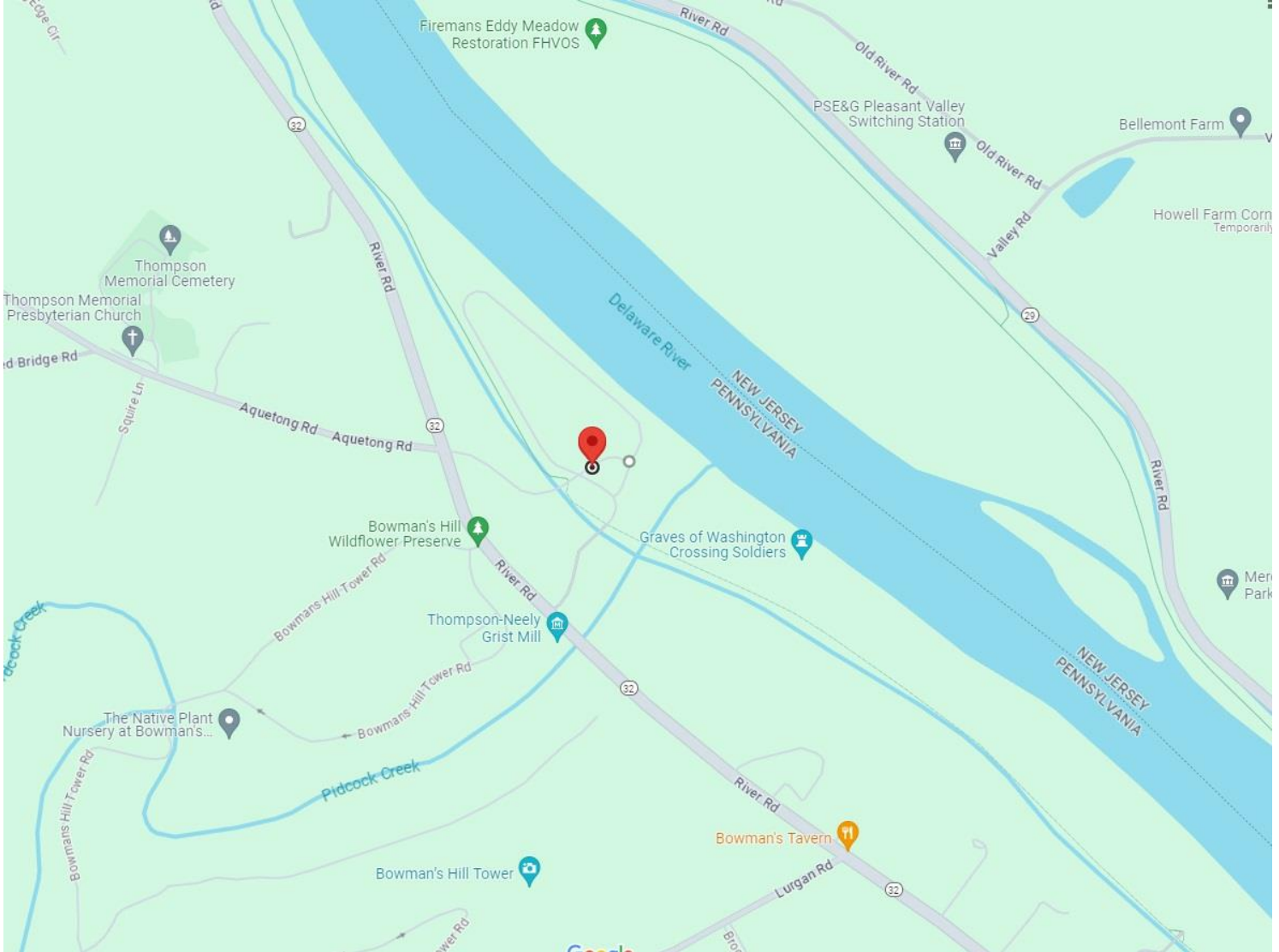


Emergency Contact:
911

Washington Crossing Historic Park – General Sullivan Pavilion (Bus Pick-up & Drop-off Location)

GPS: 40.33258541401309, -74.93691632572911

Google Directions: <https://maps.app.goo.gl/hC7Rq1CRpKWkyGyZ9>



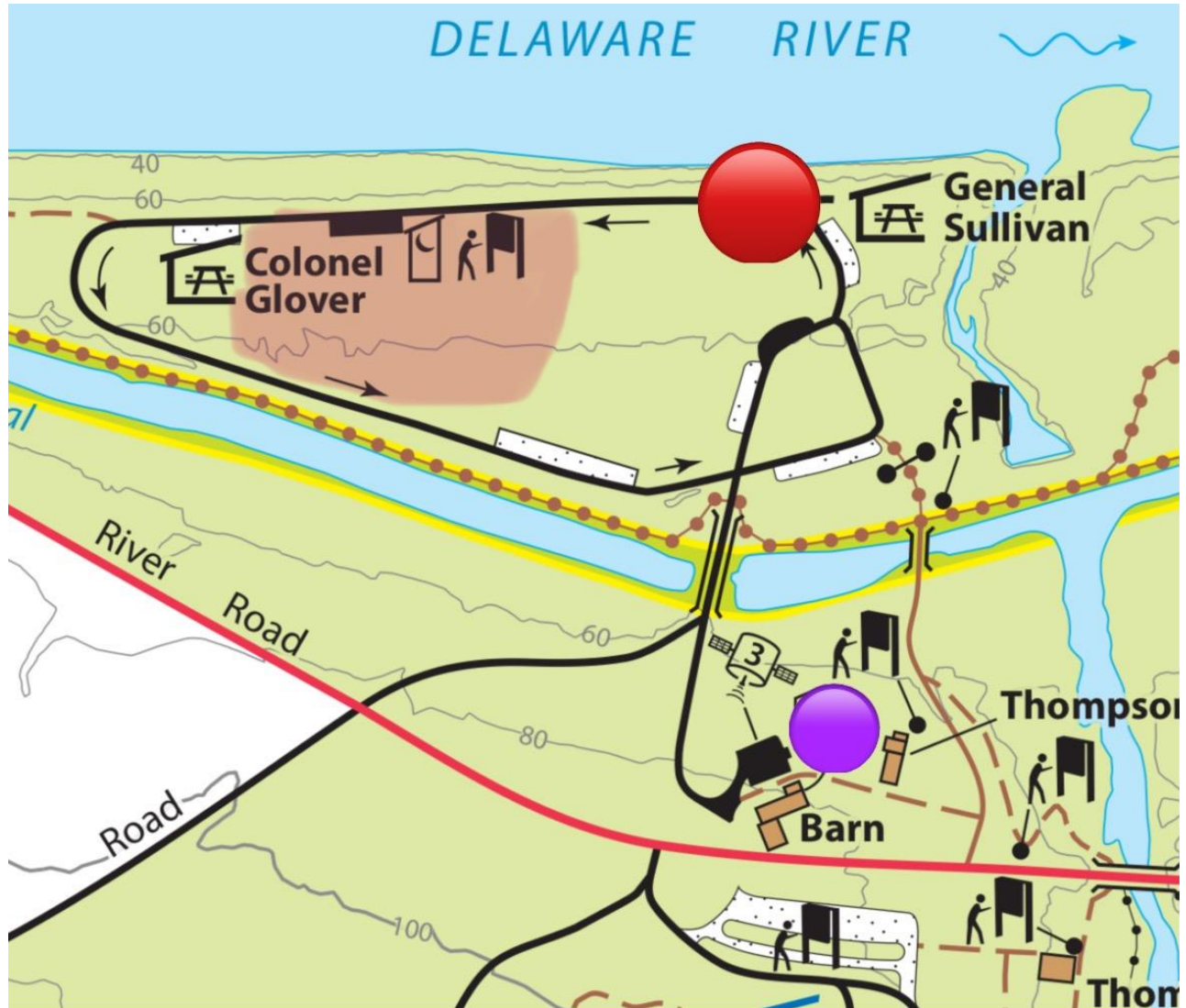
Emergency Contact:
911

Washington Crossing Historic Park – Sojourn Camping & Bathroom Locations

Camping Area: pink highlighted area by Colonel Glover Pavilion

Flush Toilets: ● – about a 4 minute walk from camp

Port-O-Johns: ● – about a 3 minute walk from camp



Emergency Contact:
911

Daily Plan ~ Day 6

Thursday, June 20, 2024



Day Coordinators:

Katie Martens *DAILY POINT OF CONTACT* – PA DCNR, Delaware Canal State Park
Gabie Lent *DAILY POINT OF CONTACT* – PA DCNR, Delaware Canal State Park
Matt Truesdale *DAILY POINT OF CONTACT* -- PA DCNR, Washington Crossing Historic Park
Alison Sommers-Sayre – Delaware River Greenway Partnership
Kathy Gill – Delaware River Sojourn Committee

Stretch to be Paddled:

Tinicum Park (RM 163.5) to Lambertville, NJ (RM 148.6)

15.2 miles – smooth water with Class I- to I+ rapids, Lumberville Wing Dam passage

Thursday Morning: EVERYONE meets at Washington Crossing Historic Park, Colonel Glover Pavilion

40.334472, -74.938115 (*directions on page 2 & see map page 4*) for breakfast and registration. The Sojourn will shuttle everyone to Tinicum Park for launch. **Day-trippers or new paddlers with their own boats, please arrive by 8:15 a.m. so that your boat makes it on the livery vans (your gear stays with you).**

- 7:30 a.m. Breakfast and Registration for All – Colonel Glover Pavilion. – *directions/map on page 2&4*
- 8:00 a.m. Welcome remarks and introductions.
- 8:15 a.m. Livery vans leave for the launch site – all boats must be on board.
- 8:45 a.m. Shuttle to Tinicum Park from Washing Crossing Historic Park – meet at the General Sullivan Pavilion (see page 3 and map on page 4)
- 9:15 a.m. Safety Briefing, then launch
- 11:30 a.m. Swim and play break at Prahls Island rapid (time permitting); travel through the Lumberville Wing Dam
- 12:30 p.m. Lunch at Bulls Island State Park (RM 155.6)
- 1:30 p.m. Resume paddling
- 4:00 p.m. Take out at Lambertville Access NJ (RM 148.6) & shuttle back to Washington Crossing Historic Park – General Sullivan Pavilion
- 4:30 p.m. Revolutionary Encampment First-Person Interpretation Starts (*will be camping with us overnight and also there for breakfast 6/21*)
- 6:30 p.m. Dinner -- in camp at Colonel Glover Pavilion (*Next to Camp – directions/map on page 2&4*)
- 8:00 p.m. Evening program – Sunset & Full Moon Hike Hosted by DCNR and joined by Revolutionary War First-Person Interpreters.
- 10:30 p.m. Quiet hours in camp

Note: *There are two bathroom facilities at this location (port-o-john & flush toilets – see map below on page 4). No showers. No alcohol permitted.*

Many Thanks to Today's Sojourn Partners:

Delaware River Sojourn Steering Committee, National Canoe Safety Patrol, Northeast Wilderness Experience, Bucks County Parks and Recreation, City of Lambertville, N.J., NJDEP Department of Parks and Forestry, We Transport, PADCNR Delaware Canal State Park, PADCNR Washington Crossing Historic Park, Friends of Washington Crossing Park, Kathy Gill, Delaware River Greenway Partnership, Colonial Farms

Special Thanks to Sojourn Donors and Grantors:

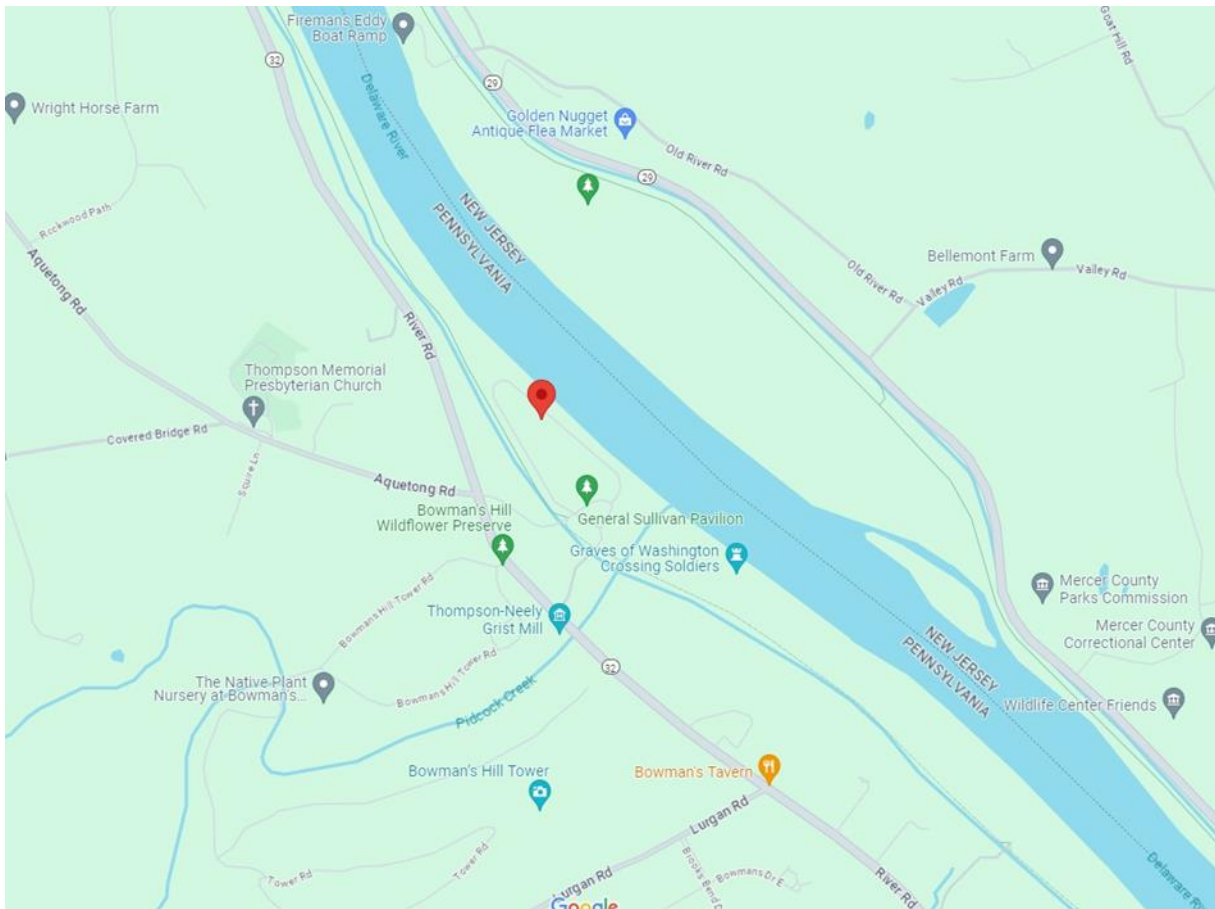
Pennsylvania Organization of Watersheds and Rivers (POWR), ShopRite, NPS Lower Delaware Wild and Scenic River and PPL.

Special Thanks to Sophia Seufert, T-shirt artist

Washington Crossing Historic Park – Colonel Glover Pavilion (Registration, Breakfast & Dinner Location)

GPS: 40.334472, -74.938115

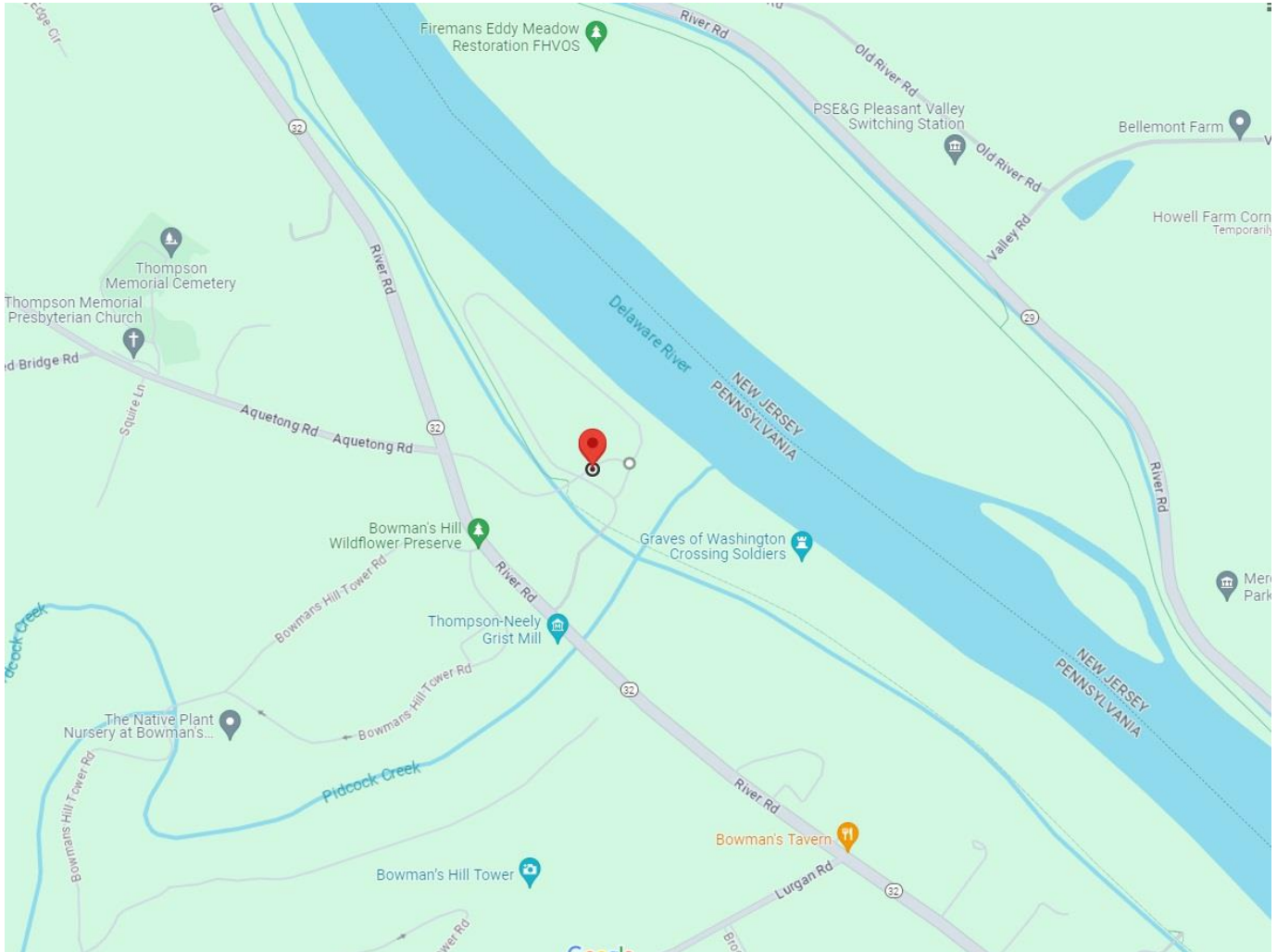
Google Directions: <https://maps.app.goo.g/HaJ7DozKdpRe53NE8>



Washington Crossing Historic Park – General Sullivan Pavilion (Bus Pick-up & Drop-off Location)


GPS: 40.33258541401309, -74.93691632572911


Google Directions: <https://maps.app.goo.gl/hC7Rq1CRpKWkyGz9>

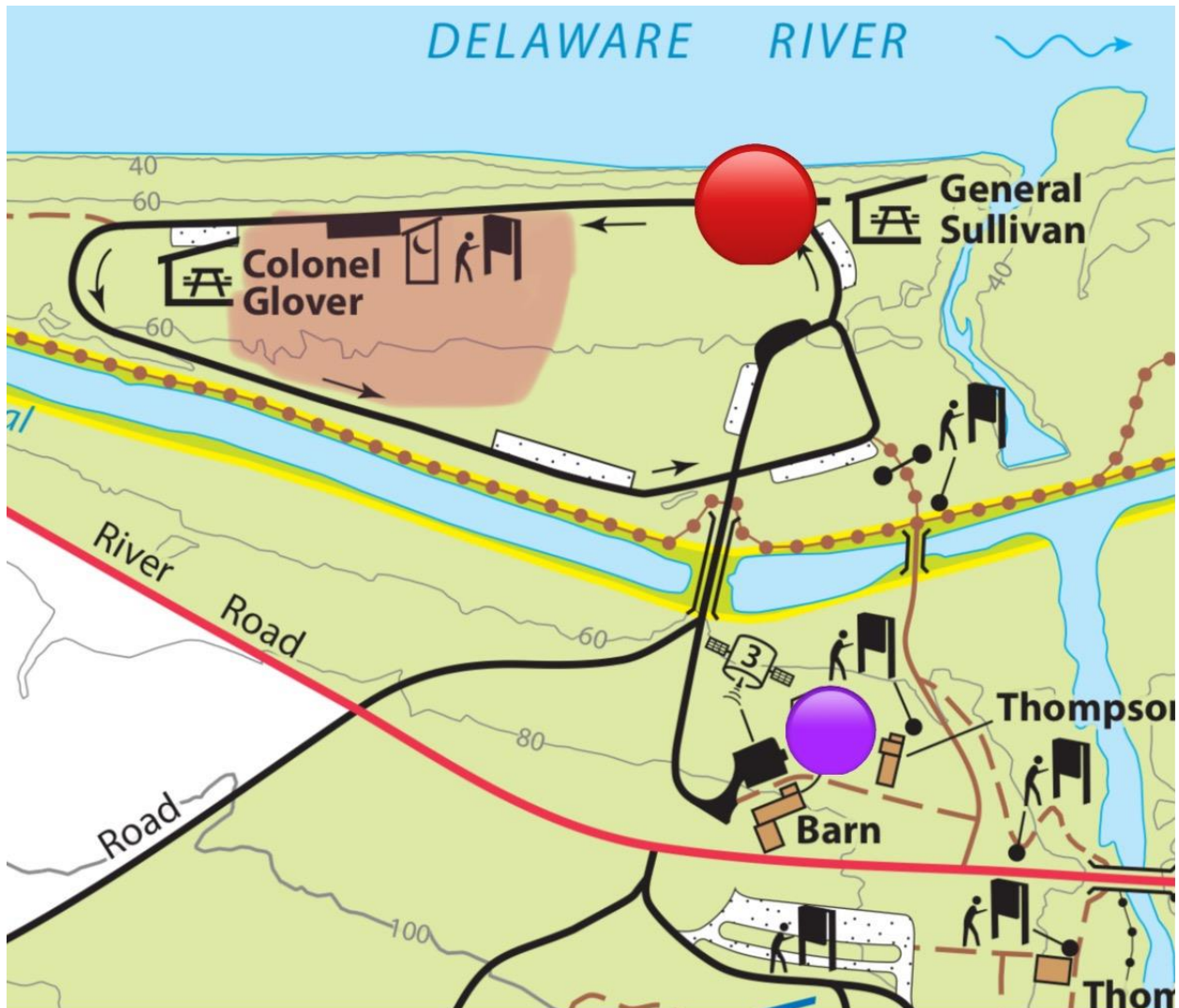


Washington Crossing Historic Park – Sojourn Camping & Bathroom Locations

Camping Area: pink highlighted area by Colonel Glover Pavilion


Flush Toilets:  – about a 4 minute walk from camp

Port-O-Johns:  – about a 3 minute walk from camp



Daily Plan ~ Day 7

Friday, June 21, 2024



Day Coordinators:

Alison Sommers-Sayre – Delaware River Greenway Partnership *DAILY POINT OF CONTACT*

Matt Truesdale -- PA DCNR, Washington Crossing Historic Park

Katie Martens– PA DCNR, Delaware Canal State Park

Gabie Lent– PA DCNR, Delaware Canal State Park

Kathy Gill – Delaware River Sojourn Committee

Stretch to be Paddled:

Fireman’s Eddy (Golden Nugget), New Jersey (RM 147) to Yardley PA F&BC access (RM 138.6)

8.4 miles with Class 1- to 1+ rapids, including Scudders Falls.

Friday Morning: EVERYONE meets at Washington Crossing Historic Park, Colonel Glover Pavilion 40.334472, - 74.938115 (directions on page 2 & see map page 4) for breakfast and registration. The Sojourn will shuttle everyone to Fireman’s Eddy for launch. **Day-trippers or new paddlers with their own boats, please arrive by 8:15 a.m. so that your boat makes it on the livery vans (your gear stays with you).**

- 7:30 a.m. Breakfast and Registration for All – Colonel Glover Pavilion. – directions on page 2. Folks arriving for the day with their own boats should connect with the livery team once registered for drop-off.
- 8:15 a.m. Livery vans leave for the launch site – all boats must be on board.
- 8:30 a.m. Board buses and shuttle to launch site at Fireman’s Eddy, NJ (RM 147)
- 9:00 a.m. Welcome Remarks & Introductions. Program on the Lower Delaware Wild & Scenic River & High Admiral Award
- 9:30 a.m. Safety briefing
- 10:00 a.m. Launch at Fireman’s Eddy
- 12:00 p.m. Lunch at Washington Crossing State Park, PA (RM 142) and Program on The River of Inspiration’s Impact on Local Art (Park Auditorium)
- 1:30 p.m. Resume paddling
- 2:30 p.m. Paddlers navigate Scudders Falls (RM 139.5)
- 3:30 p.m. Take-out at Yardley boat ramp (RM 138.6; PA Fish & Boat Commission access)
- 4:00 p.m. Buses return to Washington Crossing Historic Park, Colonel Glover Pavilion
- 6:00 p.m. Dinner at Colonel Glover Pavilion
- 7:00 p.m. Campfire and performance by The Chicklets
- 10:30 p.m. Quiet hours in camp

Note: There are two bathroom facilities at this location (port-o-john & flush toilets – see map below on page 4). No showers. No alcohol permitted.

Many Thanks to Today's Sojourn Partners:

Delaware River Sojourn Steering Committee, National Canoe Safety Patrol, Northeast Wilderness Experience, N.J., NJDEP Department of Parks and Forestry, Pennsylvania Fish and Boat Commission, We Transport, PADCNR Delaware Canal State Park, PADCNR Washington Crossing Historic Park, Friends of Washington Crossing Park, Kathy Gill, Delaware River Greenway Partnership, Colonial Farms, The Chicklets

Special Thanks to Sojourn Donors and Grantors:

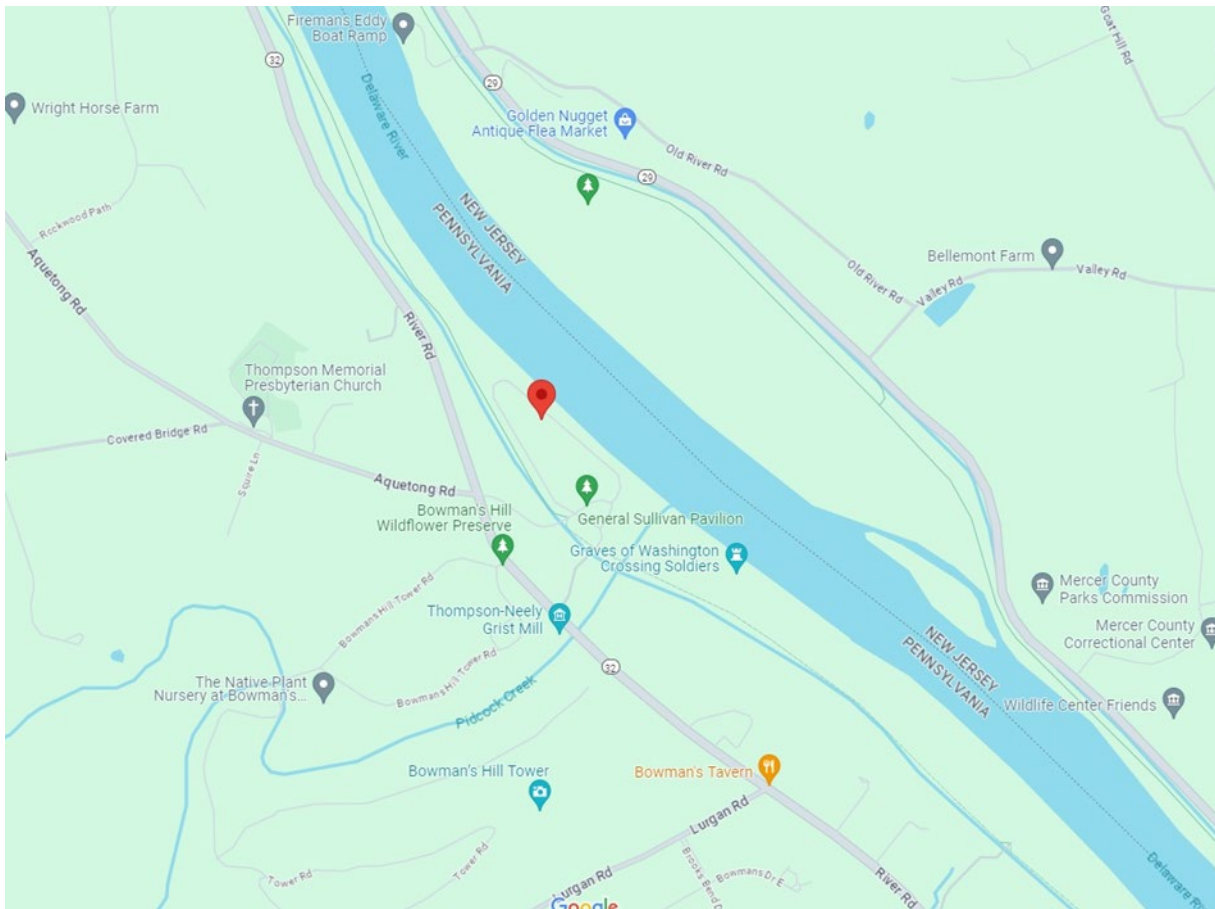
Pennsylvania Organization of Watersheds and Rivers (POWR), ShopRite, NPS Lower Delaware Wild and Scenic River and PPL.

Special Thanks to Sophia Seufert, T-shirt artist

Washington Crossing Historic Park – Colonel Glover Pavilion (Registration, Breakfast & Dinner Location)

GPS: 40.334472, -74.938115

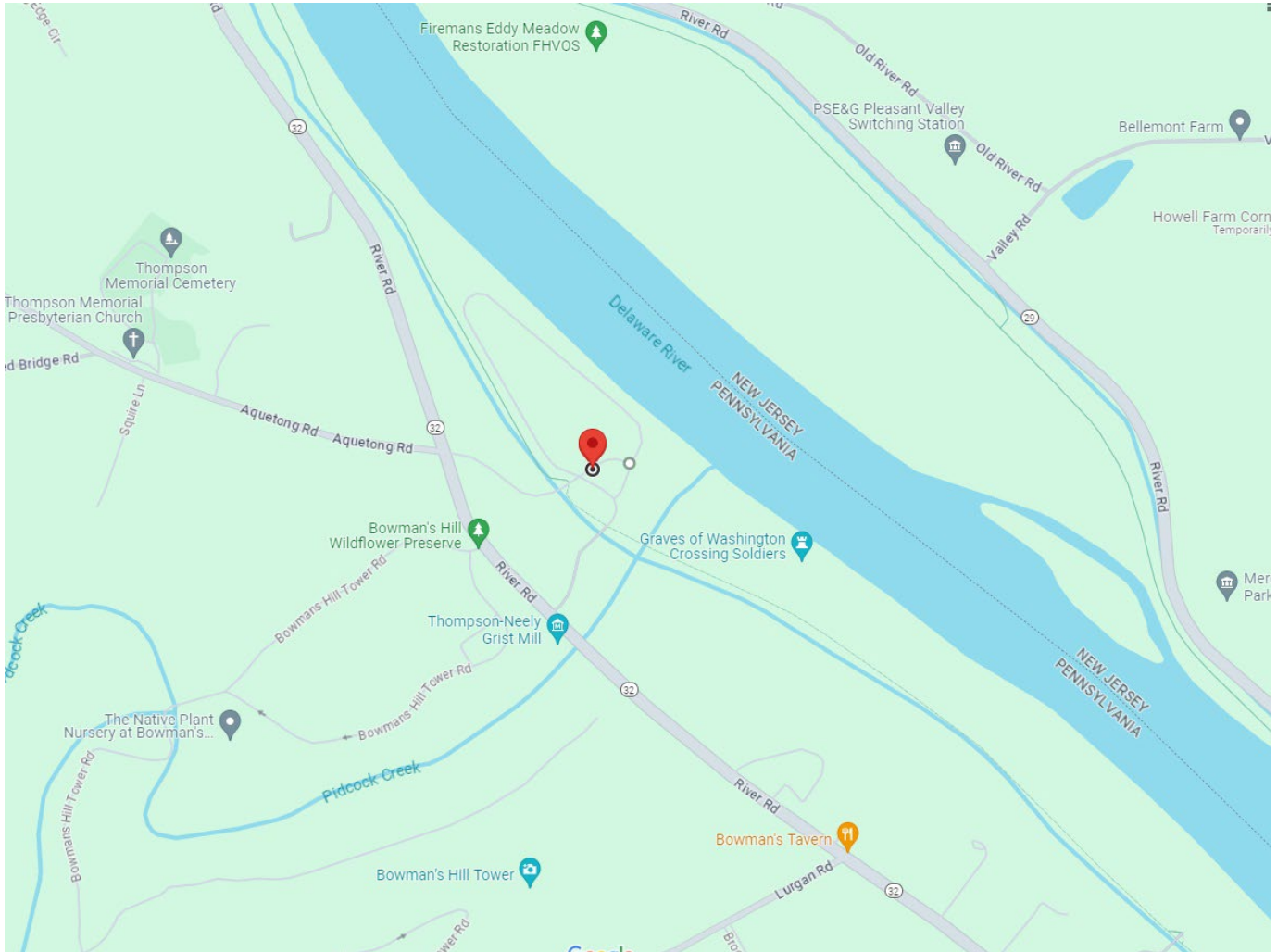
Google Directions: <https://maps.app.goo.g/HaJ7DozKdpRe53NE8>



Washington Crossing Historic Park – General Sullivan Pavilion (Bus Pick-up & Drop-off Location)


GPS: 40.33258541401309, -74.93691632572911


Google Directions: <https://maps.app.goo.gl/hC7Rq1CRpKWkyGz9>

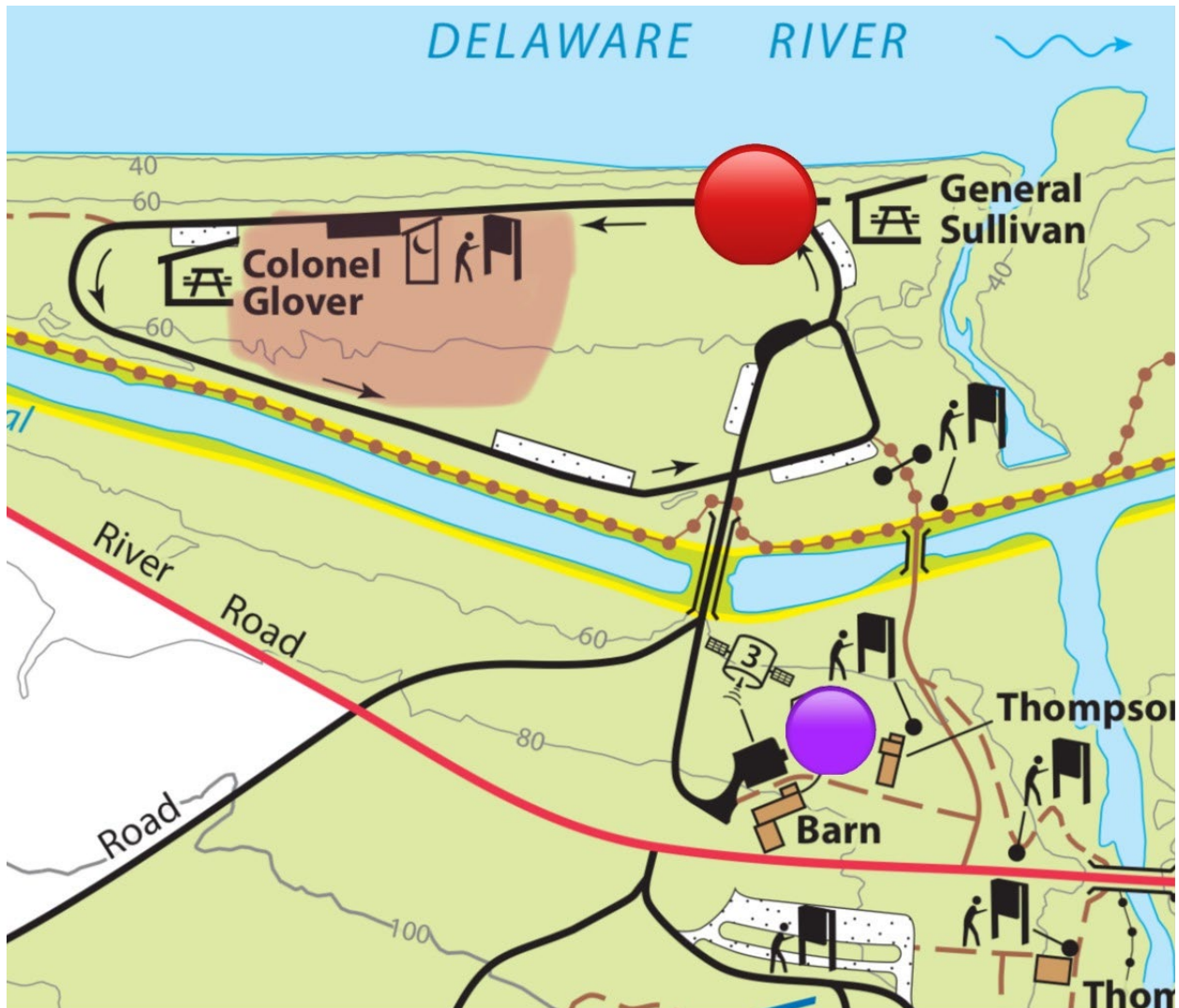


Washington Crossing Historic Park – Sojourn Camping & Bathroom Locations

Camping Area: pink highlighted area by Colonel Glover Pavilion

Flush Toilets:  – about a 4 minute walk from camp

Port-O-Johns:  – about a 3 minute walk from camp




Daily Plan ~ Day 8

Saturday, June 22, 2024

Day Coordinators:

Lois Burmeister
Sandy Schultz



Stretch to be Paddled:

Tidal Delaware River from Bordentown Beach (River Mile 128) around Fieldsboro Island (River Mile 125) to Pennsbury Manor and the Waste Management Beach landing (River Mile 125.6). 3.6 miles with the falling Tide (Low at 11:00 a.m.) and at Slack Water.

Return directly to Bordentown Beach 2.4 miles with the rising Tide after lunch & program.

Morning Registration Location: EVERYONE (Campers and Day Trippers) Travel on-your-own to Bordentown Beach. (See directions/link to create your own Directions on pages 2-3)

6:30 a.m. Campers Break Camp at Washington Crossing Historic Park. Pack and load vehicles and drive 22 Miles to Bordentown Beach.

NOTE: Everyone park on the Left side of the parking lot. Do not block the Launch Ramps!!

8:00 a.m. Everyone Meet at Bordentown Beach for Registration and Breakfast. Folks arriving for the day with their own boats should connect with the livery team once registered for drop-off.

9:00 a.m. Welcome and Morning Program

9:30 a.m. Safety Briefing and Launch

11:30 a.m. Programs and Lunch at Pennsbury Manor, PA (RM 125.6)

2:00 p.m. Resume paddling and return to Bordentown Beach

3:30 p.m. Take-out at Bordentown Beach and ICE CREAM SOCIAL 🍦

Safe travels and see you next year!

5:00 p.m. Memorial gathering honoring Sojourner Richard McNutt who was a tireless advocate for the Delaware River. The gathering will be at the Discovery Center at Point Breeze, 101 East Park Street, Bordentown, NJ. See page 4. Directions: <https://maps.app.goo.gl/DKBukPXYrEfs6Zhh7>

No alcohol is permitted at these locations

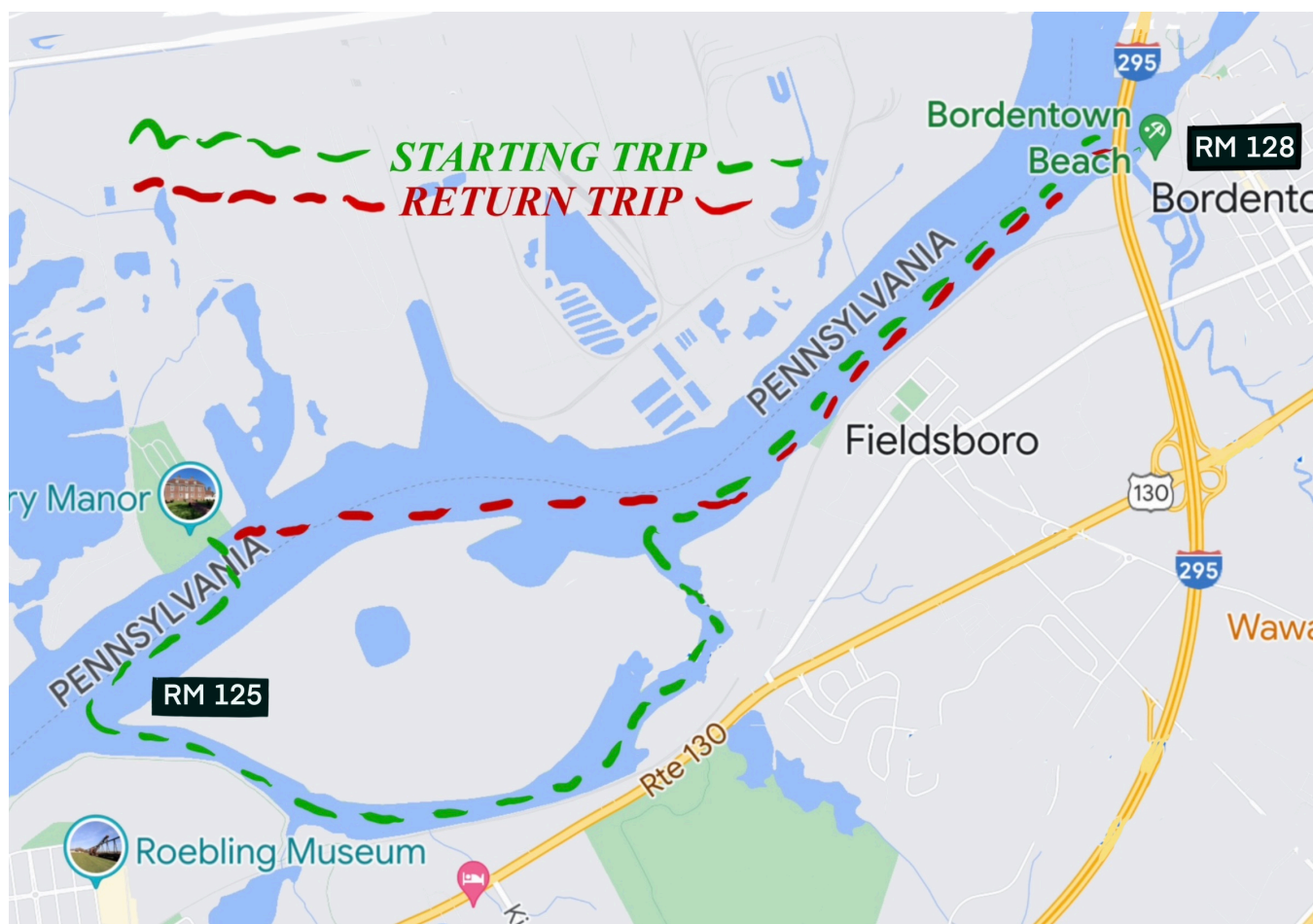
Many Thanks to Today's Sojourn Partners:

Delaware River Sojourn Steering Committee, National Canoe Safety Patrol, The City of Bordentown, NJ, Pennsylvania State Parks: Pennsbury Manor, Northeast Wilderness Experience, Waste Management Ltd., Vinny G's Deli and Bagels, Arctic Ice Cream

Special Thanks to Sojourn River Donors and Grantors:

Pennsylvania Organization of Watersheds and Rivers (POWR), ShopRite, NPS Lower Delaware Wild and Scenic River and PPL.

Special Thanks to Sophia Seufert, T-shirt artist



Link of directions from Washington Crossing to Bordentown Beach:

<https://maps.app.goo.gl/7VieX8rvW1V6WTbP8>

Create your own directions to Bordentown Beach:

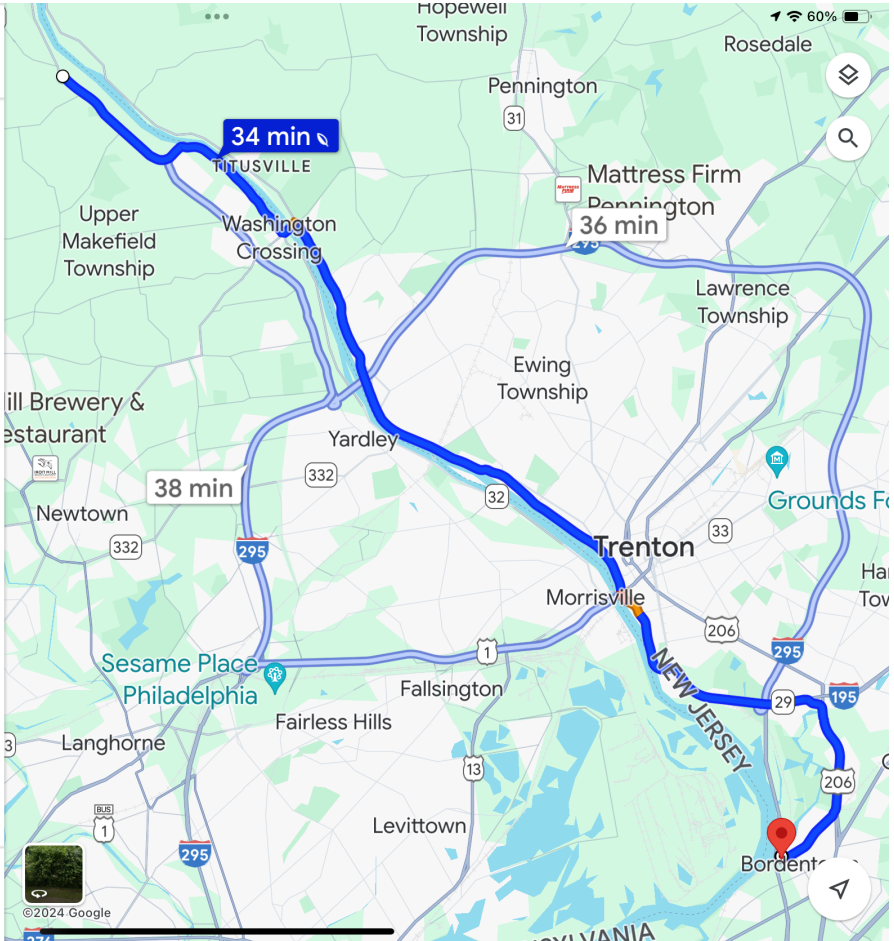
<https://maps.app.goo.gl/WPNqqoEokV6ZwF6L6>

Directions from campground to Bordertown Beach. Turn LEFT onto PA Rout 32

3:17 PM Fri May 17

34 min (21 mi)
Fastest route, the usual traffic

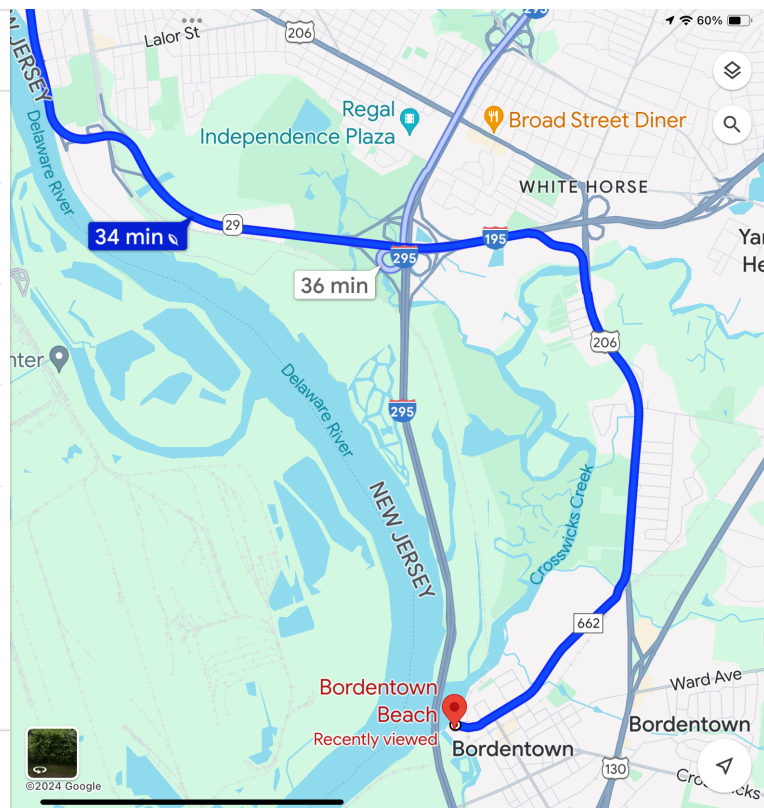
- Thompson-Neely House
1635 River Rd, New Hope, PA 18938
- Head southeast on PA-32 S/River Rd
4.8 miles
- Turn left onto General Washington Memorial Blvd
Entering New Jersey
0.3 miles
- Turn right onto NJ-29 S/River Rd
2.3 miles
- Keep left to stay on NJ-29 S/River Rd
10 miles
- Take exit 1C for US-206 S toward Bordertown
2 miles
- Slight right



3:18 PM Fri May 17

34 min (21 mi)
Fastest route, the usual traffic

- Take exit 1C for US-206 S toward Bordertown
2 miles
- Slight right
0.1 miles
- Slight right onto County Rd 662
1 mile
- Continue straight onto W Park St
0.2 miles
- Bordertown Beach
Foot of Park street, I-295, Bordertown, NJ 08505





VISIT D&R GREENWAY'S
**DISCOVERY CENTER
AT POINT BREEZE**

101 East Park Street, Bordentown, NJ

Open Saturdays and Sundays, 12 noon – 4:00 pm

View exhibits about the land and its people:

- ✦ **The Lenape**, who lived along the Delaware River 13,000 years ago
- ✦ **Joseph Napoleon Bonaparte**, exiled King of Spain, who lived here from 1816-1839
- ✦ **John James Audubon**, who visited as a young wildlife artist
- ✦ **Divine Word Missionaries**, whose stewardship resulted in permanent preservation
- ✦ Explore the **Crown Jewels Gallery**, the **Natural World Room** and take a **Walk Through Time**.
- ✦ See our **Three Sisters Garden** and view heirloom vegetables in the **Historic Garden**.
- ✦ **Experience this landmark last open space in the City** preserved on December 18, 2020 by D&R Greenway Land Trust, the State of New Jersey, and the City of Bordentown.



BUSINESS PARTNER
IN PRESERVATION



YOU'LL LOVE IT AT LUCAS

VOLUNTEER OPPORTUNITIES

Contact ptbreezemanager@drgreenway.org to learn more.

D&R GREENWAY IS A NONPROFIT ORGANIZATION WHO OWNS AND MANAGES THE PROPERTY WITH THE HELP OF VOLUNTEERS.

www.drgreenway.org • 609.924.4646



AMERICAN CANOE ASSOCIATION MEMBERSHIP FORM

All participants in ACA-insured activities must be ACA members in one of the following categories (choose one):

I am currently an ACA member. My member number appears below.

(Check here if renewing with this form)

1-year ACA Individual Membership \$40

1-year ACA Competition Individual \$40 (+\$80 Competition License if applicable)

ACA Event Membership \$ 10 (one activity membership, no member benefits)

As a new or renewing ACA member, my *Rapid Media* digital magazine choice is:

Paddling Magazine *Kayak Angler*

AMERICAN CANOE ASSOCIATION ADULT WAIVER & RELEASE OF LIABILITY READ BEFORE SIGNING

IN CONSIDERATION of being permitted to participate in any way in the **American Canoe Association, Inc.** sports and recreation program and related activities ("Activities") I, for myself, my personal representatives, assigns, heirs, and next of kin:

1. **ACKNOWLEDGE**, agree, and represent that I understand the nature of paddlesports and related activities and that I am qualified, in good health, in proper physical condition to participate in such activity and willingly agree to comply with the stated and customary terms and conditions of participation. I further agree and warrant that if at any time I believe conditions to be unsafe, I will immediately discontinue further participation in the Activity. If I decide to leave early and not complete the trip as planned, I assume all risks inherent in my decision to leave.

2. **FULLY UNDERSTAND** that: (a) Paddlesports and related ACTIVITIES INVOLVE RISKS AND DANGERS OF DAMAGE TO PERSONAL PROPERTY AND SERIOUS BODILY INJURY, INCLUDING PERMANENT DISABILITY, PARALYSIS, AND DEATH ("RISKS"); (b) these Risks and dangers may be caused by my own actions or inactions, the actions or inactions of others participating in the Activity, the condition in which the Activity takes place, or THE NEGLIGENCE OF THE "RELEASEES" NAMED BELOW; (c) there may be OTHER RISKS AND SOCIAL AND ECONOMIC LOSSES either not known to me or not readily foreseeable at this time; and I **FULLY ACCEPT AND ASSUME ALL SUCH RISKS AND ALL RESPONSIBILITY FOR LOSSES, COSTS, AND DAMAGES** I incur as a result of my participation or that of the minor in the Activity.

3. **HEREBY RELEASE, DISCHARGE, AND COVENANT NOT TO SUE** the American Canoe Association, Inc., its Paddle America Clubs, affiliated clubs and organizational affiliates, their respective ACA certified instructors, certified instructor trainers, and certified instructor trainer educators, administrators, directors, agents, officers, members, volunteers, and employees, other participants, any sponsors, advertisers, and, if applicable, owners and lessors of premises on which the Activity takes place, (each considered one of the "RELEASEES" herein) FROM ALL LIABILITY, CLAIMS, DEMANDS, LOSSES, INJURIES, DAMAGE TO PROPERTY, OR OTHER DAMAGES ON MY ACCOUNT CAUSED OR ALLEGED TO BE CAUSED IN WHOLE OR IN PART BY THE NEGLIGENCE OF THE "RELEASEES" OR OTHERWISE, INCLUDING NEGLIGENCE RESCUE OPERATIONS; AND I FURTHER AGREE that if, despite this RELEASE AND WAIVER OF LIABILITY, ASSUMPTION OF RISK, AND INDEMNITY AGREEMENT I, or anyone on my behalf, makes a claim against any of the Releasees, I WILL INDEMNIFY, SAVE, AND HOLD HARMLESS EACH OF THE RELEASEES from any litigation expenses, attorney fees, loss, liability, damage, or cost which any may incur as the result of such claim.

I HAVE READ THIS AGREEMENT, FULLY UNDERSTAND ITS TERMS, UNDERSTAND THAT I HAVE GIVEN UP SUBSTANTIAL RIGHTS BY SIGNING IT AND HAVE SIGNED IT FREELY AND WITHOUT ANY INDUCEMENT OR ASSURANCE OF ANY NATURE AND INTEND IT TO BE A COMPLETE AND UNCONDITIONAL RELEASE OF ALL LIABILITY TO THE GREATEST EXTENT ALLOWED BY LAW AND AGREE THAT IF ANY PORTION OF THIS AGREEMENT IS HELD TO BE INVALID THE BALANCE, NOTWITHSTANDING, SHALL CONTINUE IN FULL FORCE AND EFFECT.

Name (print) _____ Date of Birth _____ ACA # (if any) _____

Street Address _____

City _____ State _____ Zip _____

Email _____ Phone _____

Date _____ Adult Signature _____

Name / Description of Activity or Event _____

Sponsoring Club / Organization _____ Activity Date _____



AMERICAN CANOE ASSOCIATION MEMBERSHIP FORM



All minor participants in ACA-insured activities must be ACA members in one of the following categories (choose one):

I am currently an ACA member. My member number appears below. (Check here if renewing with this form) <input type="checkbox"/>	1-year ACA Individual Membership \$40 <input type="checkbox"/>
1-year ACA Competition Individual \$40 (+\$80 Competition License if applicable) <input type="checkbox"/>	ACA Event Membership \$10 (One activity membership, no member benefits) <input type="checkbox"/>
As a new or renewing ACA member, my Rapid Media digital magazine choice is:	
Paddling Magazine <input type="checkbox"/> Kayak Angler <input type="checkbox"/>	

AMERICAN CANOE ASSOCIATION MINOR WAIVER & RELEASE OF LIABILITY READ BEFORE SIGNING

IN CONSIDERATION of being permitted to participate in any way in the American Canoe Association, Inc. sports and recreation program and related activities ("Activities") I, for myself, my personal representatives, assigns, heirs, and next of kin:

1. ACKNOWLEDGE, agree, and represent that I understand the nature of Paddlesports and related Activities and that I am qualified, in good health, in proper physical condition to participate in such Activity and willingly agree to comply with the stated and customary terms and conditions of participation. I further agree and warrant that if at any time I believe conditions to be unsafe, I will immediately discontinue further participation in the Activity. If I decide to leave early and not complete the trip as planned, I assume all risks inherent in my decision to leave.

2. FULLY UNDERSTAND that: (a) Paddlesports and related ACTIVITIES INVOLVE RISKS AND DANGERS OF DAMAGE TO PERSONAL PROPERTY AND SERIOUS BODILY INJURY, INCLUDING PERMANENT DISABILITY, PARALYSIS, AND DEATH ("RISKS"); (b) these Risks and dangers may be caused by my own actions or inactions, the actions or inactions of others participating in the Activity, the condition in which the Activity takes place, or THE NEGLIGENCE OF THE "RELEASEES" NAMED BELOW; (c) there may be OTHER RISKS AND SOCIAL AND ECONOMIC LOSSES either not known to me or not readily foreseeable at this time; and I FULLY ACCEPT AND ASSUME ALL SUCH RISKS AND ALL RESPONSIBILITY FOR LOSSES, COSTS, AND DAMAGES I incur as a result of my participation or that of the minor in the Activity.

3. HEREBY RELEASE, DISCHARGE, AND COVENANT NOT TO SUE American Canoe Association, Inc., its Paddle America Clubs, affiliated clubs and organizational affiliates, their respective ACA certified instructors, certified instructor trainers, and certified instructor trainer educators, administrators, directors, agents, officers, members, volunteers, and employees, other participants, any sponsors, advertisers, and, if applicable, owners and lessors of premises on which the Activity takes place, (each considered one of the "RELEASEES" herein) FROM ALL LIABILITY, CLAIMS, DEMANDS, LOSSES, INJURIES, DAMAGE TO PROPERTY, OR OTHER DAMAGES ON MY ACCOUNT CAUSED OR ALLEGED TO BE CAUSED IN WHOLE OR IN PART BY THE NEGLIGENCE OF THE "RELEASEES" OR OTHERWISE, INCLUDING NEGLIGENT RESCUE OPERATIONS; AND I FURTHER AGREE that if, despite this RELEASE AND WAIVER OF LIABILITY, ASSUMPTION OF RISK, AND INDEMNITY AGREEMENT I, or anyone on my behalf, makes a claim against any of the Releasees, I WILL INDEMNIFY, SAVE, AND HOLD HARMLESS EACH OF THE RELEASEES from any litigation expenses, attorney fees, loss, liability, damage, or cost which any may incur as the result of such claim.

MINOR PARTICIPANT: I, THE MINOR PARTICIPANT, HAVE READ THIS AGREEMENT, FULLY UNDERSTAND ITS TERMS, UNDERSTAND THAT I HAVE GIVEN UP SUBSTANTIAL RIGHTS BY SIGNING IT AND HAVE SIGNED IT FREELY AND WITHOUT ANY INDUCEMENT OR ASSURANCE OF ANY NATURE AND INTEND IT TO BE A COMPLETE AND UNCONDITIONAL RELEASE OF ALL LIABILITY TO THE GREATEST EXTENT ALLOWED BY LAW AND AGREE THAT IF ANY PORTION OF THIS AGREEMENT IS HELD TO BE INVALID THE BALANCE, NOTWITHSTANDING, SHALL CONTINUE IN FULL FORCE AND EFFECT.

Minor Name (print) _____ Minor Date of Birth _____ ACA # (if any) _____

Minor Street Address _____ Minor Phone _____

Minor City _____ Minor State _____ Minor Zip _____ Minor Email _____

Date _____ Minor Signature _____

PARENT OR GUARDIAN: I, THE MINOR'S PARENT AND/OR LEGAL GUARDIAN, UNDERSTAND THE NATURE OF PADDLESPO RTS AND RELATED ACTIVITIES AND THE MINOR'S EXPERIENCE AND CAPABILITIES AND BELIEVE THE MINOR TO BE QUALIFIED, IN GOOD HEALTH, AND IN PROPER PHYSICAL CONDITION TO PARTICIPATE IN SUCH ACTIVITY. I HEREBY RELEASE, DISCHARGE, COVENANT NOT TO SUE, AND AGREE TO INDEMNIFY AND SAVE AND HOLD HARMLESS EACH OF THE RELEASEES FROM ALL LIABILITY, CLAIMS, DEMANDS, LOSSES, OR DAMAGES ON THE MINOR'S ACCOUNT CAUSED OR ALLEGED TO BE CAUSED IN WHOLE OR IN PART BY THE NEGLIGENCE OF THE "RELEASEES" OR OTHERWISE, INCLUDING NEGLIGENT RESCUE OPERATIONS AND FURTHER AGREE THAT IF, DESPITE THIS RELEASE, I, THE MINOR, OR ANYONE ON THE MINOR'S BEHALF MAKES A CLAIM AGAINST ANY OF THE RELEASEES NAMED ABOVE, I WILL INDEMNIFY, SAVE, AND HOLD HARMLESS EACH OF THE RELEASEES FROM ANY LITIGATION EXPENSES, ATTORNEY FEES, LOSS LIABILITY, DAMAGE, OR COST ANY MAY INCUR AS THE RESULT OF ANY SUCH CLAIM.


Parent/Guardian Name (print) _____ Parent/Guardian ACA # (if any) _____

P/G Street Address _____ P/G Phone _____

P/G City _____ P/G State _____ P/G Zip _____ P/G Email _____

Date _____ Parent / Guardian Signature _____

Activity Description _____ Sponsoring Org. _____ Activity Date _____



DELAWARE RIVER SOJOURN PACKING LIST

General:

- GPS (car)
- Maps (road, river-optional)
- Reservation/trip info (printed-out Day Plans)
- Phone/watch/laptop chargers, cords, and/or power pack (some campsites have limited electrical outlets available, but most charging will have to be in your vehicle. Also, wifi/cell svc can be very spotty in places.)

Camp gear/supplies:

- Ground cloths/tarps: waterproof, for tent x 2 (one for inside tent floor, one for underneath tent)
- Pillow
- Sleeping bag or bedroll/sheets & blankets
- Sleeping pad
- Tent with waterproof fly
- Mallet or hammer for tent stakes
- Small (solar) LED light/lantern for inside tent
- ***Lawn chair***
- Small camp table
- Small tarp/rug/door mat to keep your tent clean
- Camp knife/fork/spoon
- Coffee mug
- Clothesline, pins
- Reusable grocery bag for carrying stuff around in, organizing tent, etc.
- Flashlight/headlamp (headlamps are handy in dark port-o-johns)
- Battery/solar-powered tent fan
- Zip-loc bags/Paper towels/Trash bags
- Spare batteries
- Tissues
- Toilet paper (spare roll)
- Duct tape (you never know!)
- Books/cards/games
- Teddy bear or other emotional-support plushies (optional)
- ~~Citronella candle~~ (don't bother - citronella doesn't work)
- Backpack - optional

Meds/Toiletries:

- *****Any personal meds/vitamins** (with extra doses in case some get wet/lost, etc.), with a good container to keep them in
- Personal toiletries, Toothbrush/toothpaste, nail clipper, shaver, etc.
- Allergy meds (personal Epi-pen, if necessary)
- *****Sunscreen*****
- *****Insect repellent** (DEET or pyrethrin/picaridin – can also buy spray-on pyrethrin to treat clothes)
- Soap /shampoo (biodegradable)
- Hand Sanitizer
- Earplugs/eye mask
- Towel(s)/Washcloth
- Personal eyeglasses with case (consider an extra pair, just in case)
- First aid: Band-Aids, first aid cream, any OTC meds for gastrointestinal issues, antihistamines, Benadryl/cortisone cream for insect bites, sleep aids, eyedrops, Athlete's foot meds, etc.
- Ibuprofen/Tylenol/Advil, etc.

Clothing:

(General Rule when camping/paddling: Avoid cotton whenever possible in damp environments, and ESPECIALLY when paddling.)

- **PADDLING CLOTHES:**
 - Long sleeve, SPF 50 shirt(s) – great for sun protection while paddling, can wear over paddling top
 - Paddling top(s) - (non-cotton) – light, poly-blend, quick-drying (several)
 - Paddling shorts: quick-dry material, “board shorts” work well (baggy, longer length good for sun protection) – several pairs
 - “Rash-guard” shirt for sun protection (light nylon long-sleeved swim top)
 - Bandana (for neck sun protection, etc.)
- *****River shoes (closed-toe)*****
- *****Sweater/jacket** – fleece is best, gets chilly at night and in AMs
- Convertible cargo pants, quick-dry material (bottoms zip off to convert to shorts) – work much better than jeans in damp environment – very useful
- Pajamas: Sweatshirt/pants and light shorts/t-shirt (weather is very variable)
- Bathing suit (optional – will usually swim in the river in paddling clothes)
- Beach towel
- *****Eyeglass retainer(s)**
- Hat (BB cap and/or good sun hat for paddling, with a chin strap for wind)
- Hiking shoes (optional)
- Regular socks, warm (wool/fleece) socks
- Regular shorts, t-shirts for around camp
- Underwear/bras (light, quick-dry if possible)
- Extra poncho for emergencies
- Sandals/sneakers for around camp (flip-flops for showering)
- *****Sunglasses** (consider an extra pair, in case)

River gear:

- Personal life jacket (PFD), if you have one (optional; the livery provides life jackets)
- Personal paddle, if you have one (optional; the livery provides paddles)
- Rain gear – dependable, breathable nylon hooded jacket and pants (can get in most sporting goods stores or Walmart camping section)
- Paddle Gloves (can also use weight-lifting-type, fingerless gloves) – come in handy
- Camera (waterproof)
- Dry bag/case for phone, car keys
- Several dry bags (different sizes -not too big) for gear in boat, and small lengths of cord for securing into boat
- “River wallet”: small, waterproof bag (zip-loc, etc.) with ID/license, insurance cards, a credit card, and a little cash – just the essentials in case you hurt yourself and have to go directly to the ER! Leave everything else secured in your locked car.
- Fleece sweater; pocket-sized emergency (Mylar) blanket to pack in dry bag (if you get wet, can come in handy)
- Carabiners come in handy
- Light cloth or towel to protect thighs from sun in kayak
- Water bottle(s)-double-walled, insulated metal is best for keeping cold
- Seat pad for kayak (optional, but the seats are hard plastic – a seat pad can be very helpful!)
- Mesh bag to carry river gear is very helpful – all gear must be removed from boats at end of day.
- Bailing bucket for kayak (or actual bailer, if you have one. A plastic, gallon-sized container made into a scoop works well) – optional
- Bungee cords come in handy
- Insulated lunch/bottle bag (optional)

Drinks/Snacks: (****Note:** We will be camping in **bear country** at Worthington – the less food you have in your car, the better, and **NONE** should be kept in your tent, not even in coolers!***). The Sojourn usually provides lots of drinks & snacks. Also, please note that alcoholic beverages are not permitted in any State Park or National Park Service campgrounds.

- Electrolyte mix
- Iced tea mix
- Chips/pretzels
- Granola/trail mix/Jerky/Nuts

Optional:

- Personal Kayak/Canoe (Note: If you bring a personal boat, the Livery folks will transport it between campsites and the river. No need to put it back on your car until you leave).
- Spray skirt for personal boat
- Helmet

*List originally submitted by Rob McCue, Sojourn Participant
updated May 2024 by Lorraine Martinez, Sojourn Steering Committee*

Disclaimer: All listings and ratings are taken directly from Google and have not been independently evaluated by the Sojourn Steering Committee; thus, no specific recommendations are implied. Most of these are within 20-30 min of the campsites.

B&Bs and Hotels near Lackawaxen

There are only 2 places to stay in Lackawaxen; the rest are in Hawley, PA, and Barryville, NY.

Roebing Inn

4.8 ★★★★★

155 Scenic Dr, Lackawaxen, PA 18435

(570) 685-7900

<http://www.roebinginn.com/>

The New Inn at Lackawaxen

4.1 ★★★★★

188 Scenic Dr, Lackawaxen, PA 18435

570-685-7061

<http://www.thenewinnatlackawaxen.com>

Rivers Edge

4.8 ★★★★★

3351 NY-97, Barryville, NY 12719

845-456-0179

<http://www.riversedgeny.com>

Stickett Inn

4.3 ☆☆☆☆

3380 NY-97, Barryville, NY 12719

(845) 557-0913

<http://stickettinn.com/>

The Hotel Belvidere

4.5 ☆☆☆☆

330 Main Ave, Hawley, PA 18428

570-226-2600

<http://thehotelbelvidere.com/>

Academy Street Bed & Breakfast

5.0 ☆☆☆☆

528 Academy St, Hawley, PA 18428

570-226-3430

Settlers Inn

4.5 ☆☆☆☆  LGBTQ+ friendly

4 Main Ave, Hawley, PA 18428

(570) 226-2993

<http://thesettlersinn.com/>

Ledges Hotel

4.5 ☆☆☆☆  LGBTQ+ friendly
120 Falls Ave, Hawley, PA 18428
(570) 226-1337
<https://ledgeshotel.com/>

Restaurants near Lackawaxen

There are only 2 restaurants in Lackawaxen; the rest are in Barryville, NY, and Greeley, PA.

The New Inn at Lackawaxen

4.3 ☆☆☆☆ · \$\$ ·
188 Scenic Dr, Lackawaxen, PA 18435
570-685-7061
<https://thenewinnatlackawaxen.com/>

The Summit Restaurant

4.3 ☆☆☆☆ · \$\$ ·  LGBTQ+ friendly
196 Karl Hope Blvd, Lackawaxen, PA 18435
570-685-1173
<http://summitrestaurant.net>

Carriage House

4.0 ☆☆☆☆
3351 NY-97, Barryville, NY 12719
845-557-0400
<http://thecarriagehouseny.com/>

Il Castello

4.4 ☆☆☆☆ · \$ · Pizza
3438 NY-97, Barryville, NY 12719
845-557-6400
[Il Castello](#)

Mel's Place

4.3 ☆☆☆☆ · \$ · Grill
231 PA-590, Greeley, PA 18425
570-685-7217
[Mel's Place](#)

B&Bs and Hotels near Worthington State Forest

The Shawnee Inn and Golf Resort

4.0 ☆☆☆☆
100 Shawnee Inn Dr, Shawnee on Delaware, PA 18356
(570) 424-4000
<http://www.shawneeinn.com/>

Club Wyndham Shawnee Village

4.1 ☆☆☆ ☆

5242-5255 Buttermilk Falls Rd, East Stroudsburg, PA 18301

(570) 424-0400

extraholidays.com

Quality Inn - East Stroudsburg POCONOS

3.7 ☆☆☆

320 Greentree Dr, East Stroudsburg, PA 18301

570-1-1500

<http://www.poconoqualityinn.com/>

Holiday Inn Express & Suites Stroudsburg-Poconos

3.9 ☆☆☆

1863 W Main St, Stroudsburg, PA 18360

570-872-9040

[Holiday Inn Express - Stroudsburg, PA](#)

Staybridge Suites Stroudsburg (East) Poconos

4.0 ★★★★★  LGBTQ+ friendly

561 Independence Rd, East Stroudsburg, PA 18301

570-420-2828

[Staybridge Suites Stroudsburg \(East\) Poconos](#)

Rainbow Mountain Resort

4.0 ☆☆☆☆  LGBTQ+ friendly – A Vibrant Resort for Gay Men & Lesbians

210 Mt Nebo Rd, East Stroudsburg, PA 18301

570-223-8484

<http://www.rainbowmountain.com/>

Bushkill Inn and Conference Center

4.0 ★★★★★

159 Pocmont Lp, Bushkill, PA 18324

<http://bushkillinn.com/>

Restaurants near Worthington State Forest

Marlucas

4.0 ☆☆☆☆ \$\$ · American

3251 US-209, Bushkill, PA 18324

<http://marlucasmenu.com/>

Petrizzo's

3.8 ☆☆☆ \$\$ · Pizza

6171 Milford Rd, East Stroudsburg, PA 18302

<http://petrizzos.com/>

The Warehouse Tavern & Grill

3.4 ☆☆☆ \$\$ · American

124 Golf Dr #1, East Stroudsburg, PA 18302

[Warehouse-Tavern-Grill-Menu](#)

Los Tres Amigos Mexican & Spanish Restaurant

4.2 ★★★★★ \$ · Mexican

5224 Milford Rd Suite 111, East Stroudsburg, PA 18302

<http://www.los3amigos.com/>

Frank's Pizza and Italian Restaurant

4.2 ★★★★★ \$\$ · Pizza

4543 Milford Rd Suite 20, East Stroudsburg, PA 18302

www.frankspizzamarshallscreekpa.com

The Big A Grillehouse

4.0 ★★★★★ \$\$ · Steak House

1 Fox Run Ln, East Stroudsburg, PA 18302

<http://www.bigagrilhouse.com/>

Saen Thai Cuisine

4.6 ★★★★★ \$\$ · Thai

107A Shawnee Square Dr, Shawnee on Delaware, PA 18356

<http://saenthai.com/>

The Gem and Keystone Tavern

4.3 ★★★★★ \$\$

526 River Rd, Shawnee on Delaware, PA 18356

<https://www.shawneeeinn.com/on-site-dining/gem-and-keystone-brewpub/>

B&Bs and Hotels near Washington's Crossing

There are essentially no places to stay near Washington's Crossing. The closest lodging choices are in New Hope/Lambertville, Newtown, and Ewing/Princeton.

Courtyard Ewing Princeton

4.0 ★★★★★  LGBTQ+ friendly

360 Scotch Rd, Ewing Township, NJ 08628

609-771-8100

marriott.com

Springhill Suites Ewing Princeton South

4.2 ★★★★★  LGBTQ+ friendly

1000 Charles Ewing Blvd, Ewing Township, NJ 08628

609-530-0900

marriott.com

Element Ewing Princeton

3.9 ★★★★★  LGBTQ+ friendly

1000 Sam Weinroth Rd, Ewing Township, NJ 08628

609-671-0050

marriott.com

Hampton Inn & Suites Newtown

4.0 ★★★★★

1000 Stony Hill Rd, Yardley, PA 19067

215-860-1700

hilton.com

Homewood Suites – Newtown/Langhorne

4.2 ★★★★★

110 Pheasant Run, Newtown, PA 18940

215-860-5080

hilton.com

River House at Odette's

4.0 ★★★★★

274 River Rd, New Hope, PA 18938

215-682-2022

<https://www.riverhousenewhope.com/>

New Hope Lodge

4.4 ★★★★★

400 W Bridge St, New Hope, PA 18938

215-862-237

<https://newhopelodge.com/>

Aaron Burr House (B&B)

4.9 ★★★★★

80 W Bridge St, New Hope, PA 18938

267-626-7381

<http://www.aaronburrbandb.com/>

Lambertville House (B&B)

4.3 ★★★★★

32 Bridge St, Lambertville, NJ 08530

609-397-0200

<http://www.lambertvillehouse.com/>

Restaurants near Washington's Crossing

Its Nutts Restaurant

4.4 ☆☆☆☆ · \$\$ · Eclectic

1382 River Rd, Titusville, NJ 08560

<http://itsnuttsrestaurant.com/>

Washington Crossing Inn

4.5 ☆☆☆☆ · \$\$ American · Traditional 1814 home

1295 General Washington Memorial Blvd, Washington Crossing, PA 18977

<http://www.washingtoncrossinginn.com/>

Patriot's Crossing Inn & Wine Shop

4.3 ☆☆☆☆ · \$\$ American

1339 River Rd, Titusville, NJ 08560

<http://www.patriots-crossing.com/>

Original Dominick's Pizzeria

4.6 ☆☆☆☆ · Pizza

1250 General Washington Memorial Blvd, Washington Crossing, PA 18977

<https://originaldominickspizza.pdqonlineordering.com/TitlePage.aspx>

Cinco de Mayo

4.0 ☆☆☆☆ · \$\$ · Mexican

1118 Taylorsville Rd, Washington Crossing, PA 18977

<https://www.cincodemayomexicangrillpa.com/>

Mexican Mariachi Grill

4.3 ☆☆☆☆ · \$ · Mexican

1507 Parkway Ave, Ewing Township, NJ 08628

<https://ewingonlineordering.mexicanmariachigrill.com/>

Erini Restaurant

4.5 ☆☆☆☆ · \$\$ · Mediterranean

1140 River Rd, Ewing Township, NJ 08628

<https://erinirestaurant.com/dinner-menu/>

PJ's Pancake House & Tavern

4.1 ☆☆☆☆ · \$\$ · Breakfast

938 Bear Tavern Rd, Ewing Township, NJ 08628

<https://www.pancakes.com>