


Daily Plan ~ Day 7

Friday, June 21, 2024



Day Coordinators:

Alison Sommers-Sayre – Delaware River Greenway Partnership *DAILY POINT OF CONTACT*
Matt Truesdale -- PA DCNR, Washington Crossing Historic Park
Katie Martens– PA DCNR, Delaware Canal State Park
Gabie Lent– PA DCNR, Delaware Canal State Park
Kathy Gill – Delaware River Sojourn Committee

Stretch to be Paddled:

Fireman’s Eddy (Golden Nugget), New Jersey (RM 147) to Yardley PA F&BC access (RM 138.6)
8.4 miles with Class 1- to 1+ rapids, including Scudders Falls.

Friday Morning: EVERYONE meets at Washington Crossing Historic Park, Colonel Glover Pavilion 40.334472, - 74.938115 (directions on page 2 & see map page 4) for breakfast and registration. The Sojourn will shuttle everyone to Fireman’s Eddy for launch. **Day-trippers or new paddlers with their own boats, please arrive by 8:15 a.m. so that your boat makes it on the livery vans (your gear stays with you).**

- 7:30 a.m. Breakfast and Registration for All – Colonel Glover Pavilion. – directions on page 2. Folks arriving for the day with their own boats should connect with the livery team once registered for drop-off.
- 8:15 a.m. Livery vans leave for the launch site – all boats must be on board.
- 8:30 a.m. Board buses and shuttle to launch site at Fireman’s Eddy, NJ (RM 147)
- 9:00 a.m. Welcome Remarks & Introductions. Program on the Lower Delaware Wild & Scenic River & High Admiral Award
- 9:30 a.m. Safety briefing
- 10:00 a.m. Launch at Fireman’s Eddy
- 12:00 p.m. Lunch at Washington Crossing State Park, PA (RM 142) and Program on The River of Inspiration’s Impact on Local Art (Park Auditorium)
- 1:30 p.m. Resume paddling
- 2:30 p.m. Paddlers navigate Scudders Falls (RM 139.5)
- 3:30 p.m. Take-out at Yardley boat ramp (RM 138.6; PA Fish & Boat Commission access)
- 4:00 p.m. Buses return to Washington Crossing Historic Park, Colonel Glover Pavilion
- 6:00 p.m. Dinner at Colonel Glover Pavilion
- 7:00 p.m. Campfire and performance by The Chicklets
- 10:30 p.m. Quiet hours in camp

Note: There are two bathroom facilities at this location (port-o-john & flush toilets – see map below on page 4). No showers. No alcohol permitted.

Many Thanks to Today's Sojourn Partners:

Delaware River Sojourn Steering Committee, National Canoe Safety Patrol, Northeast Wilderness Experience, N.J., NJDEP Department of Parks and Forestry, Pennsylvania Fish and Boat Commission, We Transport, PADCNR Delaware Canal State Park, PADCNR Washington Crossing Historic Park, Friends of Washington Crossing Park, Kathy Gill, Delaware River Greenway Partnership, Colonial Farms, The Chicklets

Special Thanks to Sojourn Donors and Grantors:

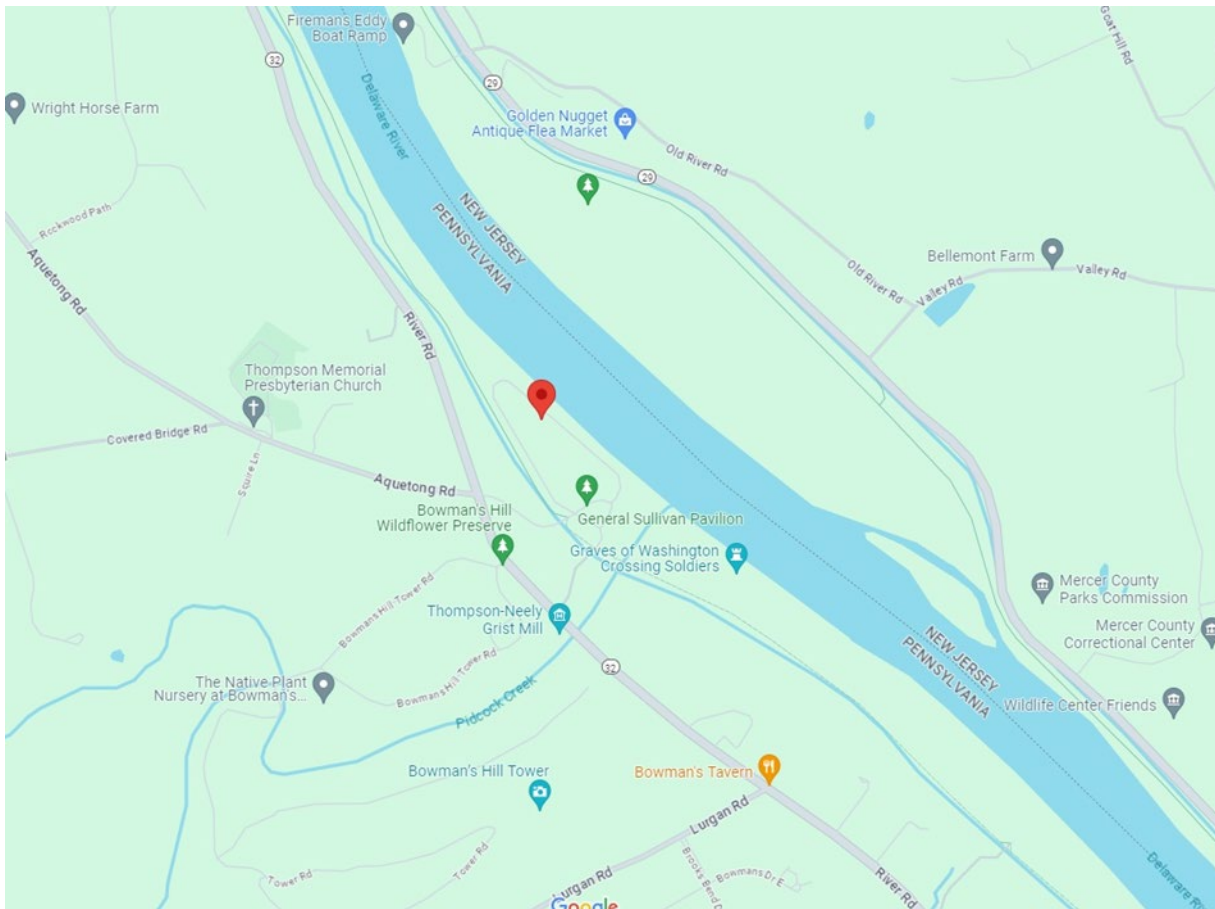
Pennsylvania Organization of Watersheds and Rivers (POWR), ShopRite, NPS Lower Delaware Wild and Scenic River and PPL.

Special Thanks to Sophia Seufert, T-shirt artist

Washington Crossing Historic Park – Colonel Glover Pavilion (Registration, Breakfast & Dinner Location)

GPS: 40.334472, -74.938115

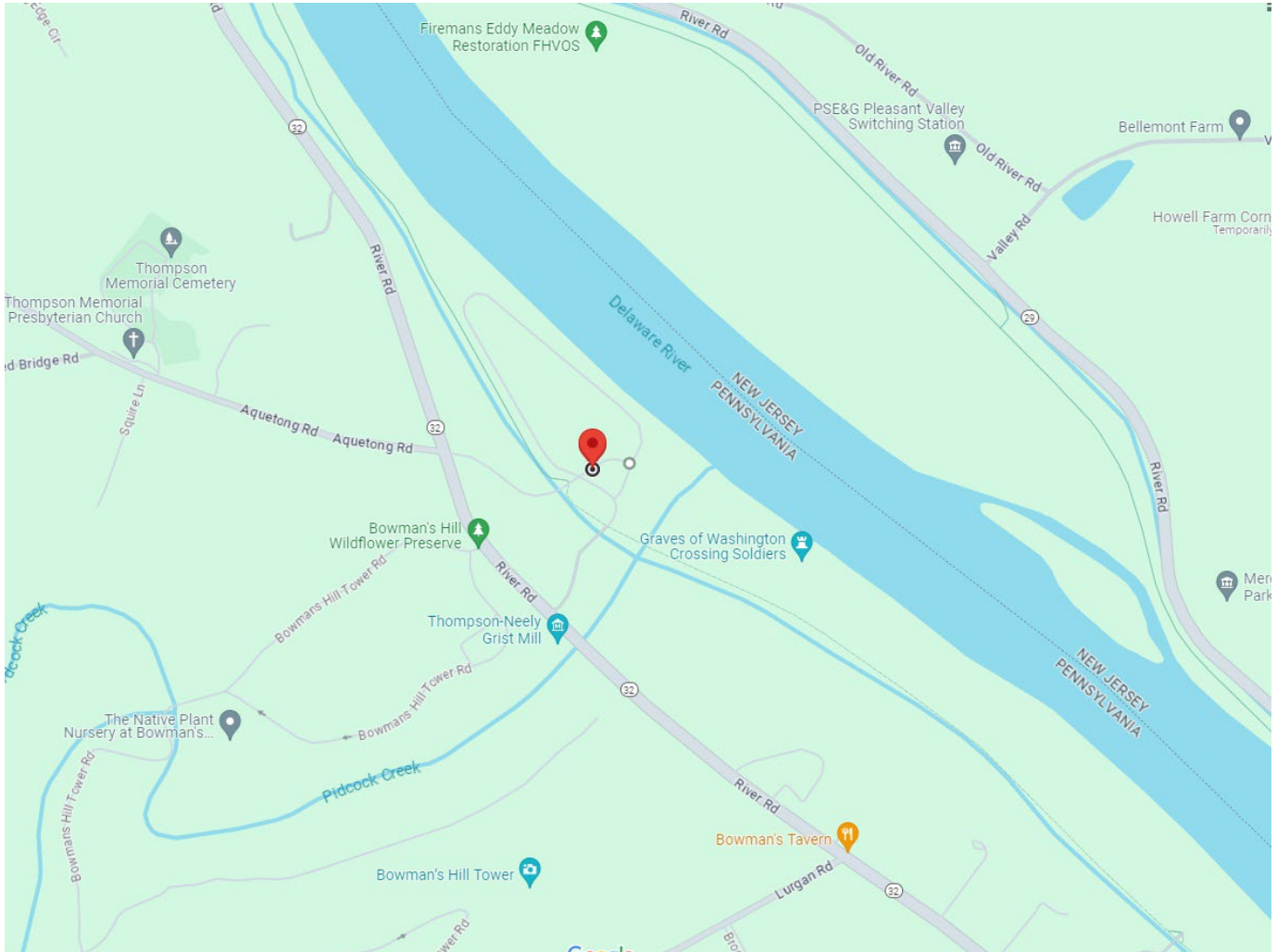
Google Directions: <https://maps.app.goo.g/HaJ7DozKdpRe53NE8>



Washington Crossing Historic Park – General Sullivan Pavilion (Bus Pick-up & Drop-off Location)


GPS: 40.33258541401309, -74.93691632572911


Google Directions: <https://maps.app.goo.gl/hC7Rq1CRpKWkyGz9>



Washington Crossing Historic Park – Sojourn Camping & Bathroom Locations

Camping Area: pink highlighted area by Colonel Glover Pavilion

Flush Toilets:  – about a 4 minute walk from camp

Port-O-Johns:  – about a 3 minute walk from camp

