


Daily Plan ~ Day 8

Saturday, June 24, 2022



Day Coordinators:

Lois Burmeister *DAILY POINT OF CONTACT*

Pat Coleman: Friends for the Abbott Marshlands, Inc.

Sandy Schultz

Stretch to be Paddled:

Bordentown Beach to Roebling Park and return to Bordentown Beach. Total distance: 8 miles paddling with the tide (High tide is at 1:05 PM)

Morning Registration Location: EVERYONE (campers & daytrippers) travels on-your-own to Bordentown Beach (see *directions/link to create your own directions on pages 2-3*).

6:30 a.m. Break camp, pack and load vehicles.

7:30 a.m. Depart campground for Bordentown Beach, NJ (*See map and directions on page 2*)

Note: *Park on the left side of the parking lot - Do Not Block the Launch Ramps!*

8:30 a.m. Breakfast ~ at Bordentown Beach

8:30 a.m. Registration ~ for all at Bordentown Beach

10:00 a.m. Safety Briefing and Launch

Paddle up Crosswicks Creek to Watson's Creek in the Abbott Marshlands

12:00 p.m. Lunch At Roebling Park Access (bathrooms available at Tulpehaking Nature Center)

Program on Living Shoreline — Jan Rogers

2:00 p.m. Resume paddling - "Ride the Tide"

3:30 p.m. Take-out at Bordentown Beach followed by Raffle and Ice Cream Celebration

Safe travels, see you next year!

Many Thanks to Today's Sojourn Partners:

Delaware River Sojourn Steering Committee, National Canoe Safety Patrol, Bucks County Parks and Recreation, PA DCNR Delaware Canal State Park, Northeast Wilderness Experience, First Student Busing, Roebling Park, Tulpehaking Nature Center, Friends of the Abbott Marshlands,

Emergency Contact:

911

Pennsylvania Organization for Watersheds and Rivers, Jenn Rogers, Smiley's Ice Cream, Vinny G's Bagels and Deli

Special Thanks to Sojourn Sponsors:

ShopRite, NJ State Park Service: Division of Parks & Forestry,
PA Dept. of Conservation and Natural Resources

Special Thanks to Sojourn Grantors:

PA Organization for Watersheds and Rivers (POWR), NPS Lower Delaware Scenic and
Recreational River, PPL

Special Thanks to Sandy Schultz, T-shirt artist

**Driving Directions to
Bordentown Beach from
Tohickon Valley Park**

Head east toward Cafferty Rd

Turn right onto Cafferty Rd,
it becomes PA-32 S

Turn left onto PA-263 N,
enter NJ

Turn right onto NJ-29 S/N
Main St

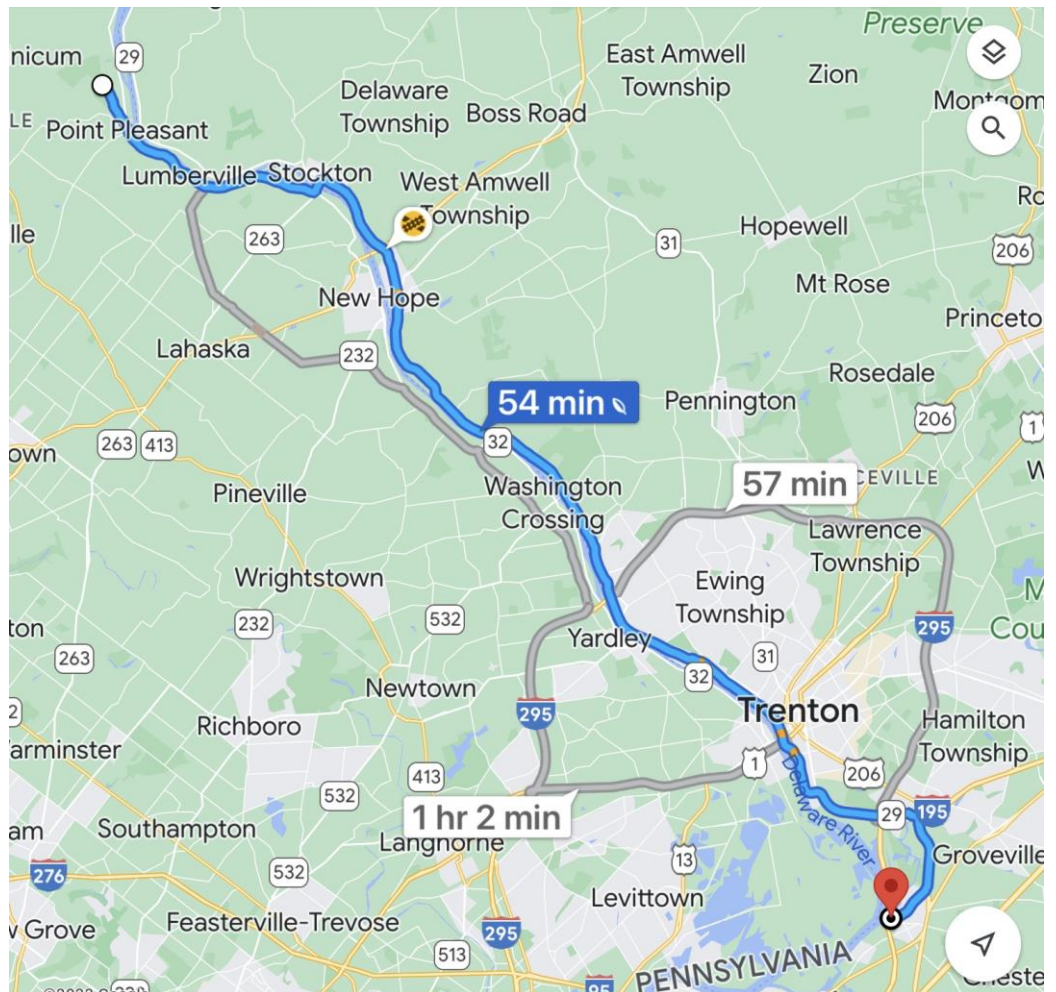
Continue to follow NJ-29 S

Continue onto I-195 E

Take exit 1C to merge onto
US-206 S toward
Bordentown

Slight right onto County Rd
662

Continue straight onto W
Park St

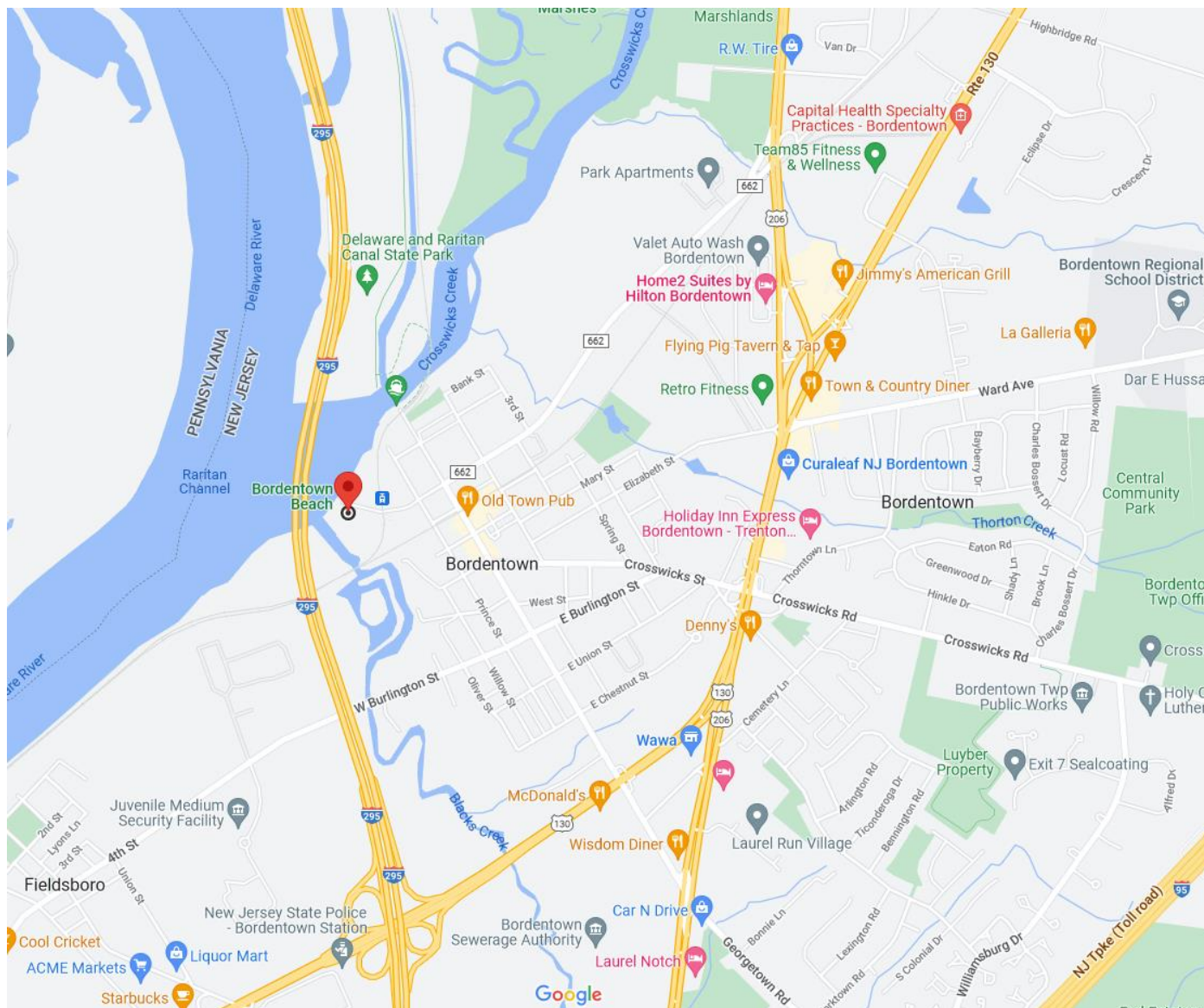


Bordentown Beach is at the bottom of the hill, **park cars to the left**

Emergency Contact:
911

Bordentown Beach

Click here to create your own directions to Bordentown Beach: <https://goo.gl/maps/JULksjfE47An5bWd8>



Emergency Contact:
911

DAILY PLAN - DAY 8

Saturday, June 25

