


Daily Plan ~ Day 5

Wednesday, June 20, 2018



Day Coordinators:

Robert Heil – Brodhead Watershed Association *DAILY POINT OF CONTACT*
John Mauser – Martins Jacoby Watershed Association
Herb Meyerson – Friends of the Delaware Water Gap National Recreation Area
Jason Zarnowski – Delaware Highlands Conservancy

Stretch to be Paddled:

Driftstone on the Delaware, PA (RM 203) through Foul Rift to Martins Creek Access, PA (RM 194)

9 Miles ~ Class I/II Rapids (*alternate section may be paddled if water levels are considered unsafe*)

Day Trippers Travel Morning Travel on-your-own to Driftstone on the Delaware, 2731 River Road, Mt. Bethel PA 18343 (day trippers meet and park here) - see directions on page 2-3

- 7:00 a.m. Breakfast ~ at Driftstone on the Delaware
- 7:30 a.m. Registration ~ for all
- 8:30 a.m. Safety Briefing and Launch
- 11:30 a.m. Lunch at Lower Mount Bethel Township Welcome Center
+ Ribbon Cutting for LMBT's Tekening Trails + Lord & Lady High Admiral Awards
- 1:00 p.m. Launch & Paddle through Foul Rift (RM 196.5) or optional 1 ½ mile hike on LMBT's Tekening Trails with stop at Overlook of Foul Rift
- 2:45 p.m. Free swim at Jones Eddy
- 4:00 p.m. Take-out ~ Talen Energy Martins Creek Access, PA (RM 194)
- 4:30 p.m. Shuttle back to Driftstone for showers & vehicles
- 5:30 p.m. Travel to PA DCNR's Giving Pond Recreation Area, 1125 River Road, Upper Black Eddy, PA 18972 (written travel directions on page 3-4) - dinner on your own.
- 10:30 p.m. Quiet Hours in camp

Note: There are portable/camp shower and portable bathroom facilities at this location.

No alcohol is permitted at this location per DCNR regulations.

Many Thanks to Today's Sojourn Partners:

Delaware River Sojourn Steering Committee, National Canoe Safety Patrol, Martins Jacoby Watershed Association, Friends of the Delaware Water Gap National Recreation Area, Delaware Highlands Conservancy, Brodhead Watershed Association, Konrads Kitchen, Northeast Wilderness Experience, Driftstone on the Delaware Campground, Gloria Haun T/A Haun Transportation, Pennsylvania

Emergency Contact:
911

Organization for Watersheds and Rivers, Talen Energy Martins Creek, Lower Mount Bethel Township, PA
PA DCNR Delaware Canal State Park, Delaware River Greenway Partnership

Special Thanks to Sojourn River Master Donors:
ShopRite and Konrad's Kitchen

Special Thanks to Sojourn Grantors:
**PA DCNR/POWR, NPS Lower Delaware Scenic and Recreational River, PA DCNR/Lehigh Valley
Greenways, and PPL**

Special Thanks to Lauren Kindle, T-shirt artist

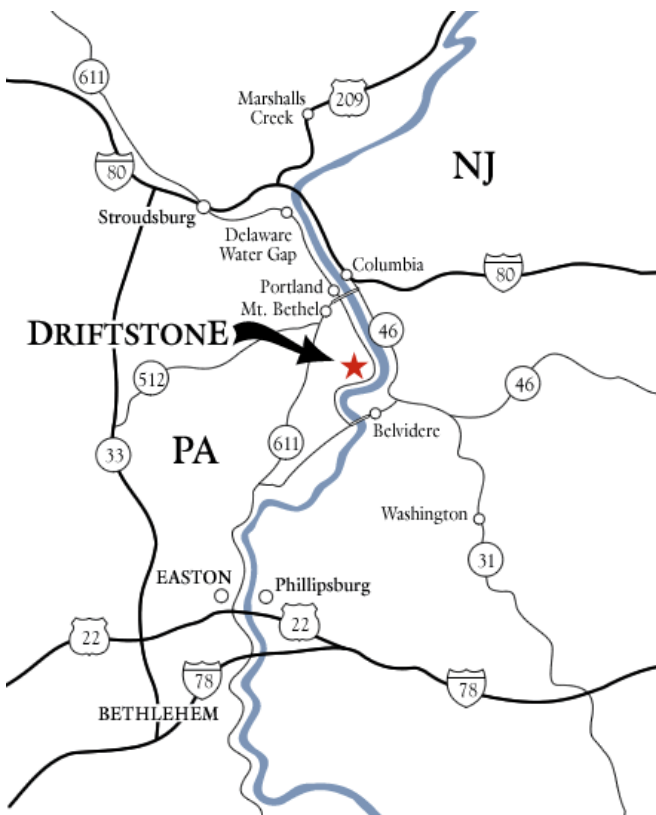
Driving Directions to Driftstone on the Delaware Campground

2731 River Road • Mt. Bethel, PA 18343 • 570-897-6859

Toll Free Reservation Number: 1-888-355-6859

Driftstone is located four miles south of the Portland, PA/Columbia, NJ Bridge on River Road.

Both Garmin and Google Maps recognize both the name and address.



Emergency Contact:
911

From New Jersey & New York via Interstate 80 West:

Take Columbia Exit #4B in New Jersey and follow signs to Portland, PA. Cross Portland/Columbia toll bridge to toll booth. Turn right immediately after going through toll booth. Go to stop sign at bottom of ramp and turn right onto River Road. Go under toll bridge and continue on River Road for 3 miles to stop sign. Turn left and continue on River Road for 1 mile. Driftstone's entrance is on the left next to the large red barn.

From Delaware Water Gap, PA via Interstate 80 East:

Take Delaware Water Gap Exit # 310. Continue straight to second traffic light at PA-611. Go left onto PA-611 south for 4 miles to traffic light in Portland. Continue straight ahead (go under the Portland/Columbia toll bridge) on River Road for 3 miles to stop sign. Turn left and continue on River Road for 1 mile. (Driftstone is 8 miles south of the Gap). Driftstone's entrance is on the left next to the large red barn.

From Easton, PA:

Take PA-611 North to traffic light in Martins Creek. Turn right and continue on PA-611 North through Mt. Bethel to PA-611 Exit (Portland) ramp before the toll bridge. Go to the bottom of the ramp and bear right to stop sign. Turn right onto River Road and continue for 3 miles to stop sign. Turn left and continue on River Road for 1 mile. Driftstone's entrance is on the left next to the large red barn.

Google Map - <http://tinyurl.com/to-driftstone>






Driving Directions from Driftstone on the Delaware to Giving Pond

The Giving Pond Recreation Area is on River Rd. (PA Rt 32) between the Frenchtown, NJ/Uhlerstown, PA and Milford, NJ/Upper Black Eddy, PA river bridges. It is on the west side of River Rd, just south of the intersection with Jugtown Hill Rd.

Most online map programs will find the Giving Pond at 1136 River Rd., Upper Black Eddy, PA








From: Driftstone on the Delaware Campground
2731 River Rd, Mt. Bethel, PA 18343

Drive: 38.2 mi – about 1 hour 20 mins

	1. Turn left out of Driftstone onto River Rd. S	2.4 mi
	2. Turn left to stay on River Rd.	0.5 mi
	3. Turn left to stay on River Rd.	1.2 mi
	4. Sharp left at Riverton Rd.	1.0 mi
	5. Turn right at Martins Creek Belvidere Hwy/PA-1004.	5.6 mi

Emergency Contact:
911

2018 Delaware River Sojourn: Still Wild After All These Years

	6. At stop sign, continue on S. Delaware Dr./PA-611	1.0 mi
	7. Turn left on S Delaware Dr/PA-611	7.4 mi
	7. Turn left toward PA-611/N Riverside Dr	0.2 mi
	8. Turn left at PA-611/N Riverside Dr/Larry Holmes Dr.	0.5 mi
	9. Turn left at 2 nd light onto S 3rd St/PA-611, crossing Lehigh River Bridge	492 ft
	10. Turn left at S Delaware Dr/PA-611	11.4 mi
	11. Make a slight left turn then a sharp left onto PA-32/River Rd. Continue on PA-32/River Rd.	6.9 mi

The Giving Pond parking lot is just past Jugtown Hill Rd., on the right.

If you come to the Frenchtown bridge, you went too far.

GPS: N 40° 32.365' W 075° 04.174' or 40.539417, -75.069567

Google Maps recognizes "Giving Pond Recreation Area", but you must type it in exactly as in the quotes.

Emergency Contact:
911